
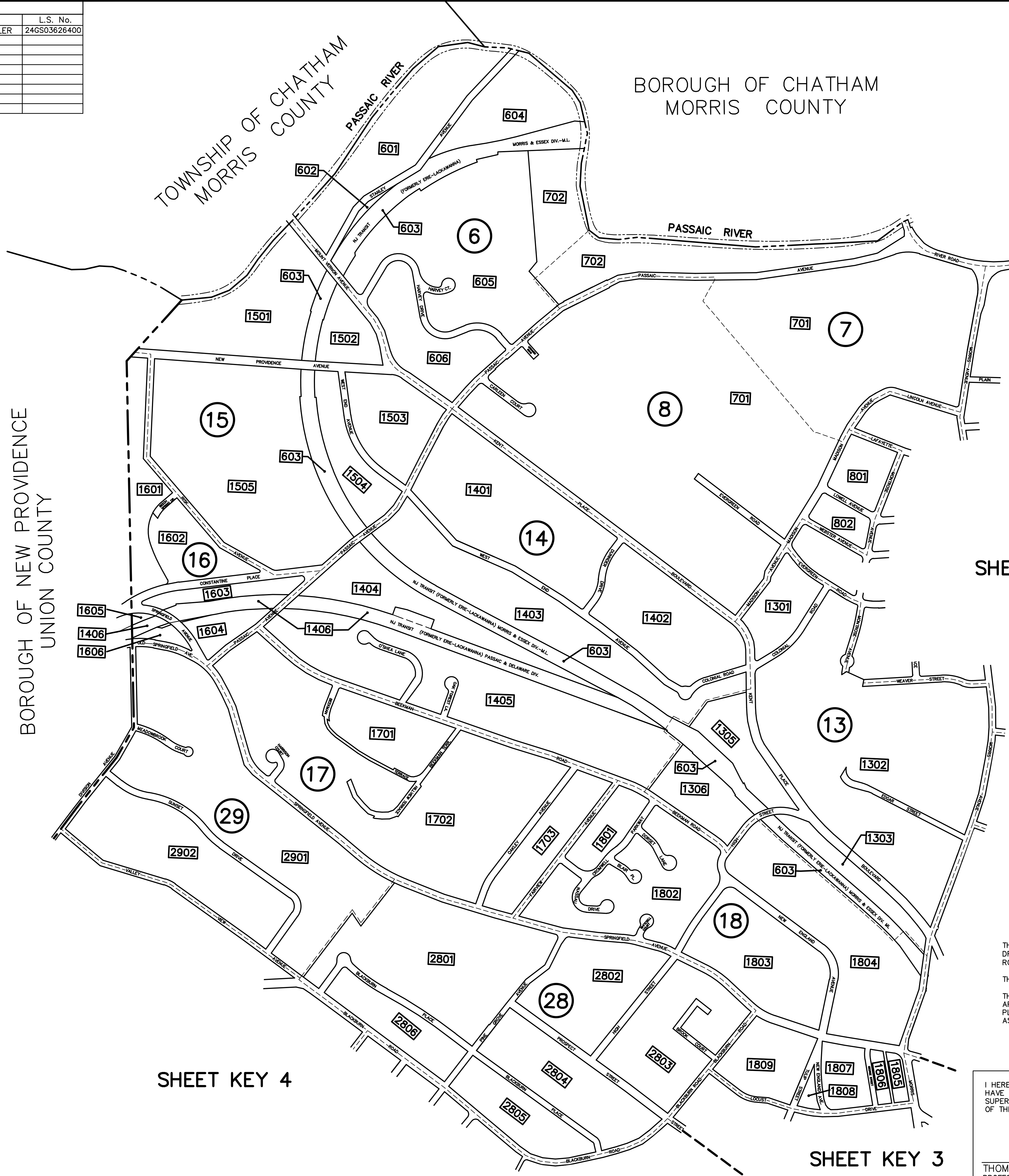


[illegible]

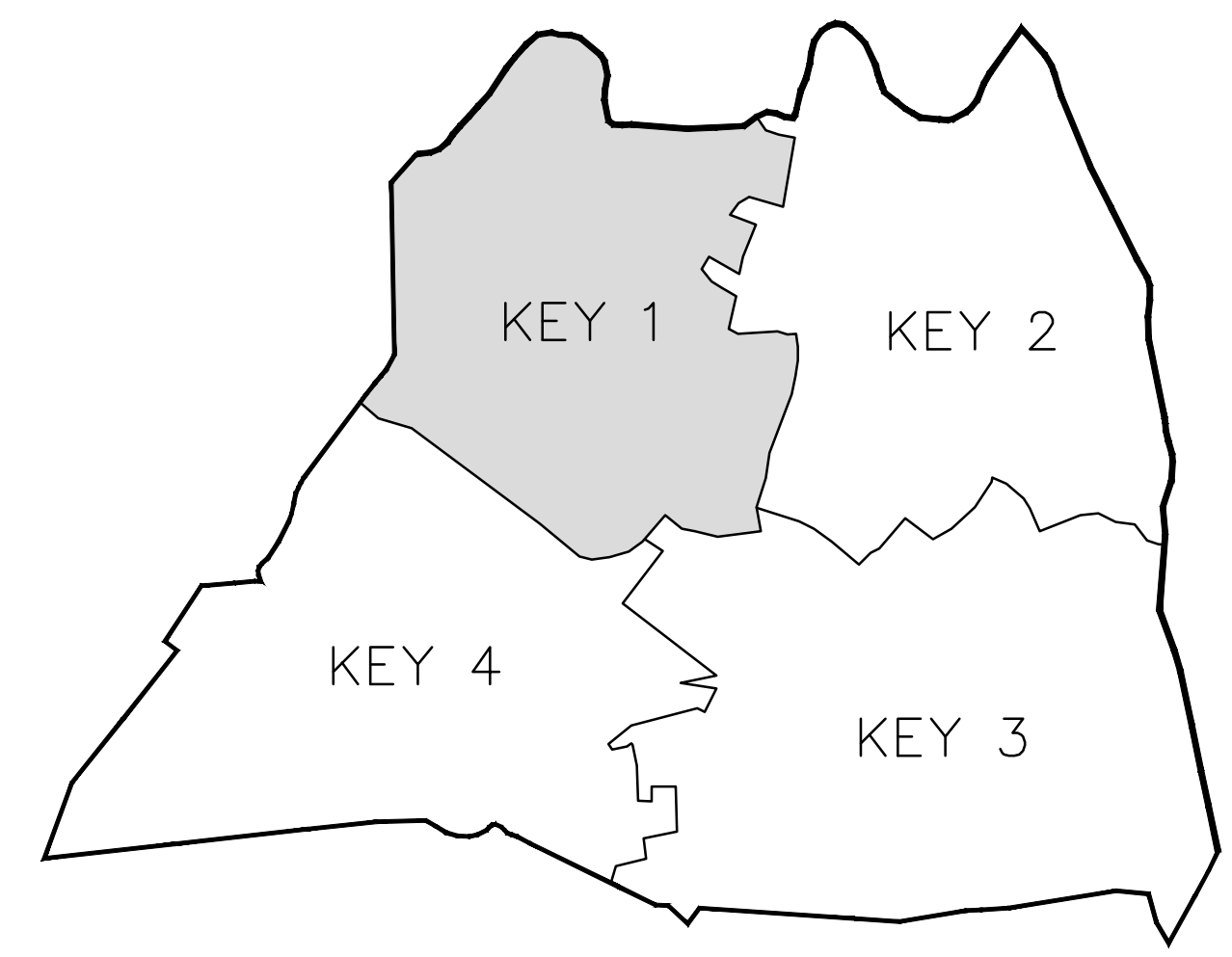
- LEGEND**

KEY SHEETS

 - ① DETAIL SHEET NUMBER
 - ③ BLOCK NUMBER
 - — — SHEET LIMIT
 - BLOCK LIMIT

DETAIL SHEETS

 - ③ BLOCK NUMBER
 - 2 LOT NUMBER



THIS TAX MAP HAS BEEN REDRAWN USING COMPUTER AIDED DRAFTING/DESIGN (CAD/D) BASED ON THE MAPS PREPARED BY ROBERT C. KIRKPATRICK, JR., PE, L.S., DATED OCTOBER 1, 1990.

THIS TAX MAP SUPERSEDES THE TAX MAP APPROVED 9/20/1991.

THE AREAS, BOUNDARIES AND DIMENSIONS SHOWN ON THIS TAX MAP ARE DERIVED FROM GROUND SURVEYS, AERIAL SURVEYS AND RECORDED PLAT MAPS, DEEDS AND EASEMENTS. THIS MAP AND ITS CONTENTS ARE TO BE USED FOR ASSESSMENT PURPOSES ONLY.

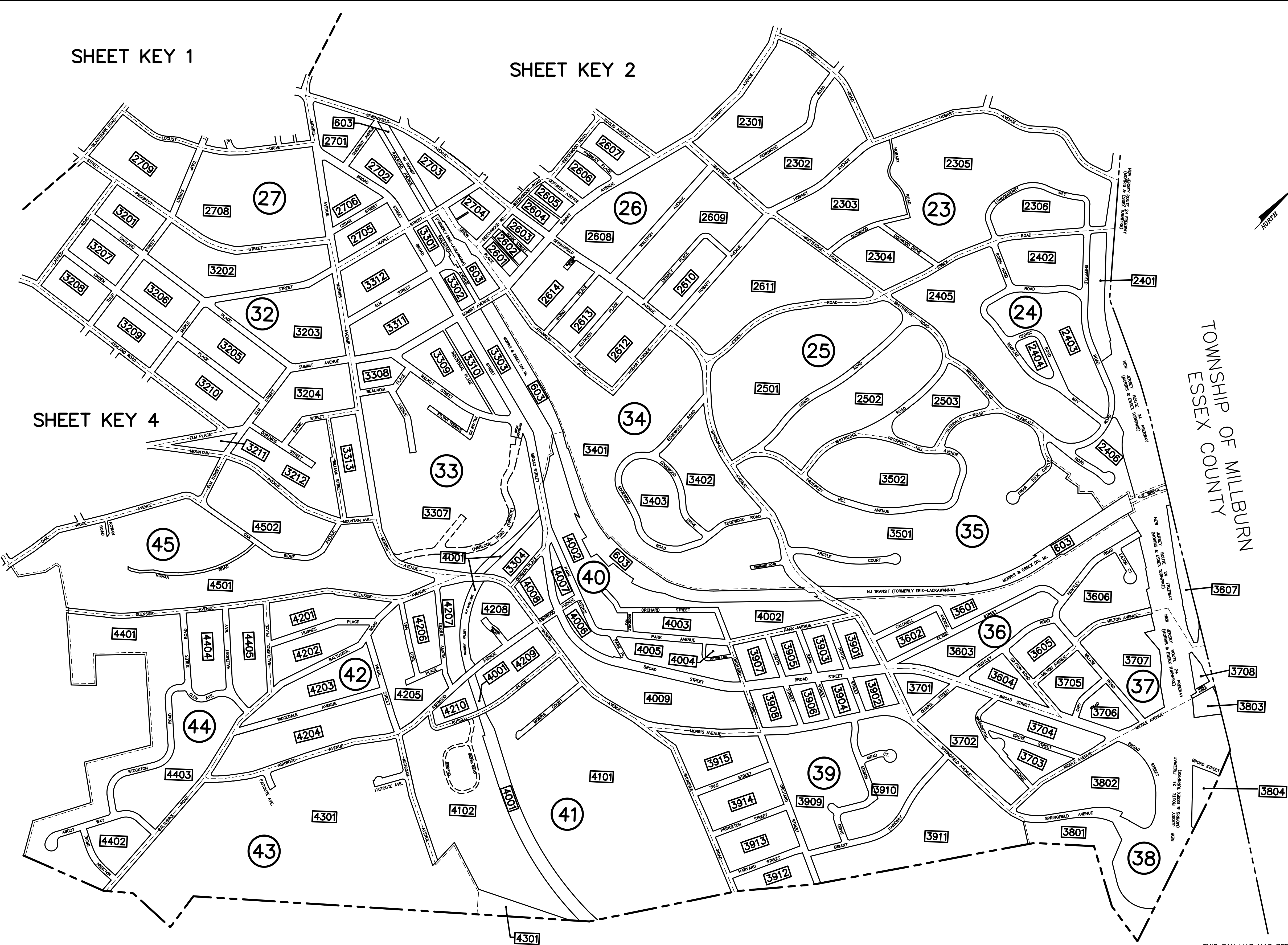
I HEREBY CERTIFY THAT THESE MAPS
HAVE BEEN MADE UNDER MY IMMEDIATE
SUPERVISION AND COMPLIES WITH THE LAWS
OF THE STATE OF NEW JERSEY.

THOMAS F. MILLER
PROFESSIONAL LAND SURVEYOR
NEW JERSEY LICENSE NO. 24GS03626400

TAX MAP
CITY OF SUMMIT
UNION COUNTY, NEW JERSEY
SCALE: 1"= 400' **APRIL 2012**

THOMAS F. MILLER, PLS
STONEFIELD ENGINEERING & DESIGN
92 PARK AVENUE
RUTHERFORD, NJ 07070
TO SHOW CONDITIONS AS OF FEB 2024

REVISIONS		
DATE	L.S. NAME	L.S. No.
FEB. 2020	THOMAS F. MILLER	24GS03626400



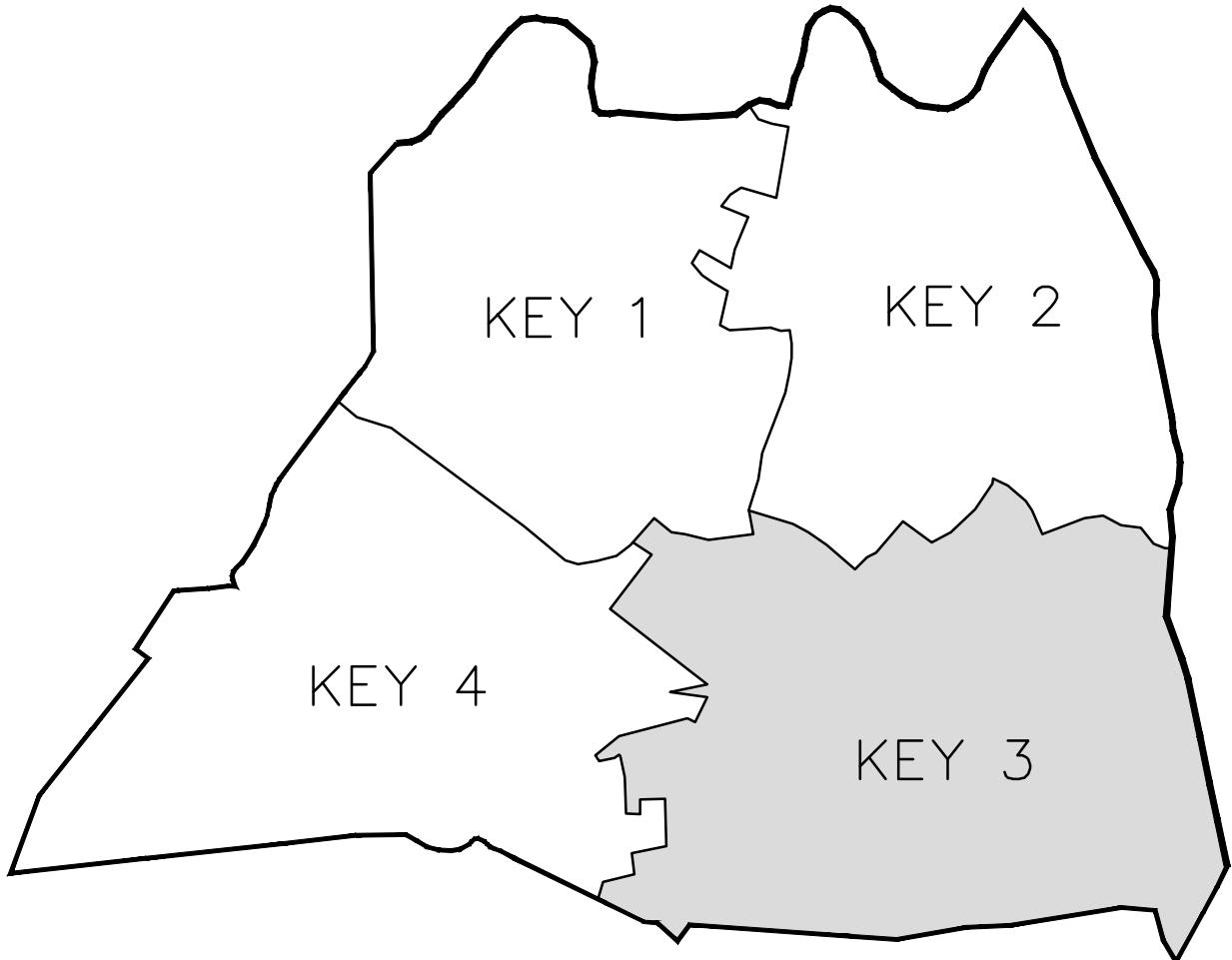
LEGEND

KEY SHEETS

- ① DETAIL SHEET NUMBER
- ③ BLOCK NUMBER
- SHEET LIMIT
- BLOCK LIMIT

DETAIL SHEETS

- ③ BLOCK NUMBER
- 2 LOT NUMBER

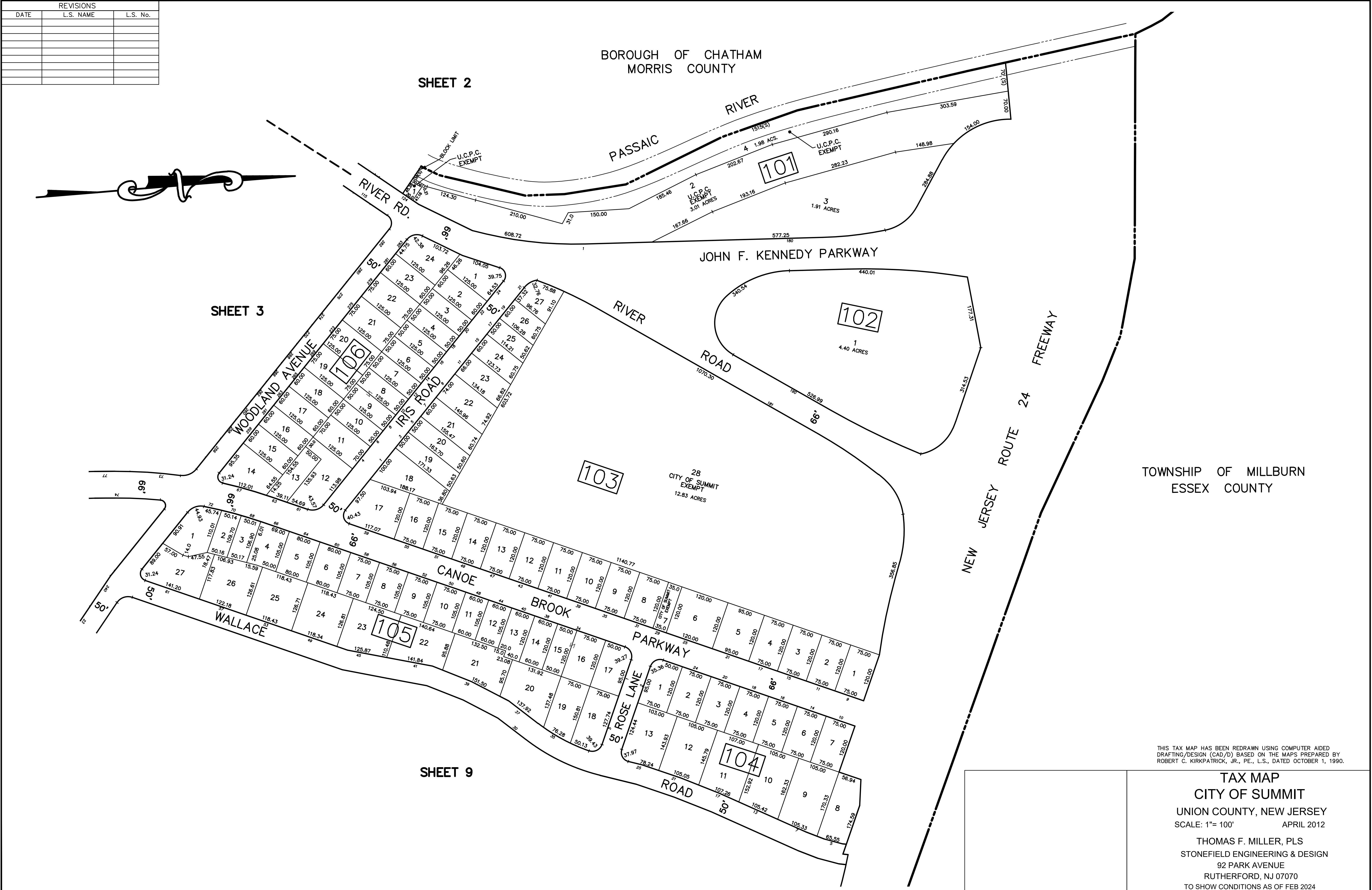


THIS TAX MAP HAS BEEN REDRAWN USING COMPUTER AIDED DRAFTING/DESIGN (CAD/D) BASED ON THE MAPS PREPARED BY ROBERT C. KIRKPATRICK, JR., PE., L.S., DATED OCTOBER 1, 1990.

TAX MAP
CITY OF SUMMIT
UNION COUNTY, NEW JERSEY
SCALE: 1"= 400' APRIL 2012
THOMAS F. MILLER, PLS
STONEFIELD ENGINEERING & DESIGN
92 PARK AVENUE
RUTHERFORD, NJ 07070
TO SHOW CONDITIONS AS OF FEB 2024

TOWNSHIP OF SPRINGFIELD
UNION COUNTY

REVISIONS		
DATE	L.S. NAME	L.S. No.



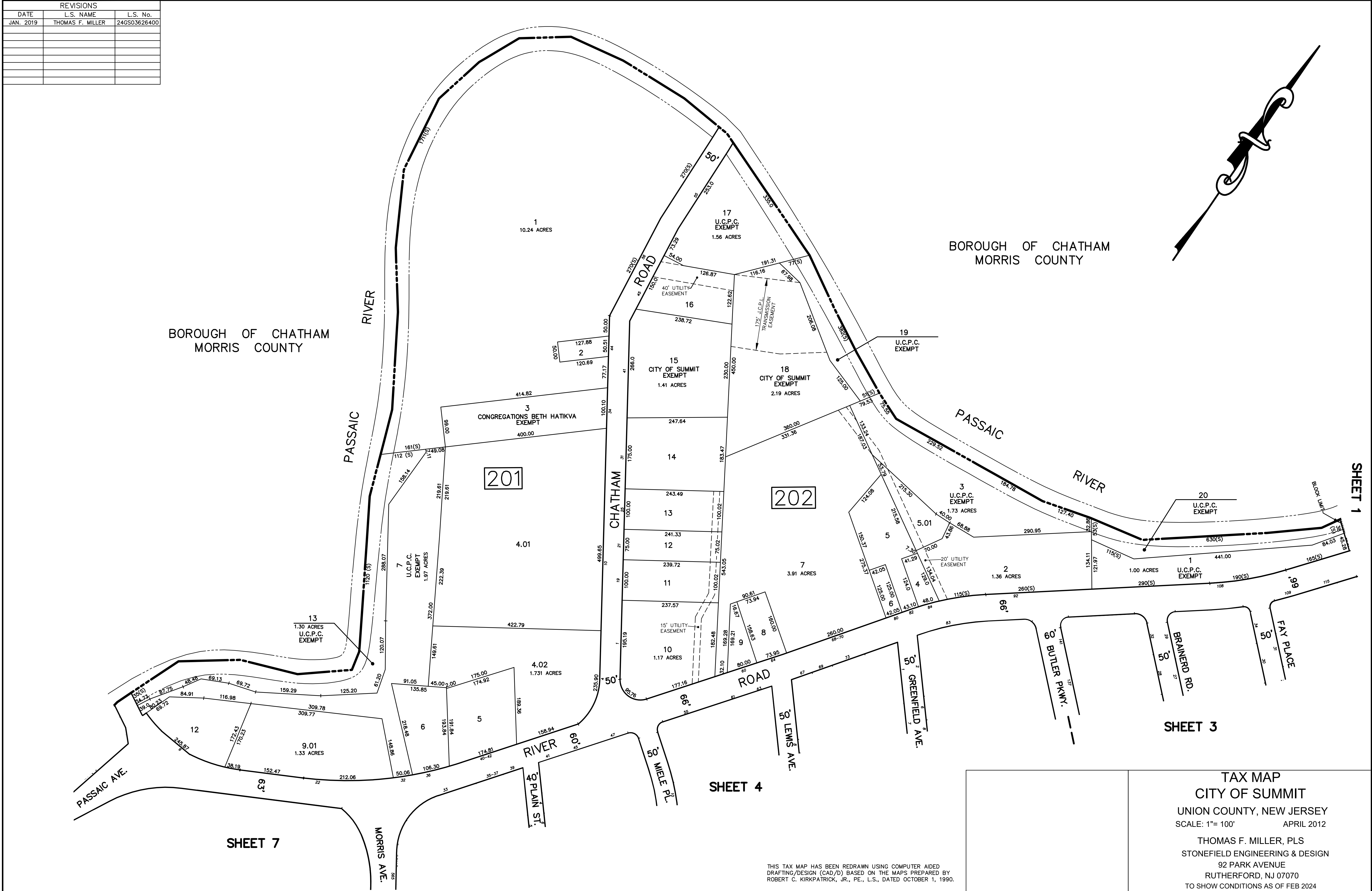
THIS TAX MAP HAS BEEN REDRAWN USING COMPUTER AIDED
DRAFTING/DESIGN (CAD/D) BASED ON THE MAPS PREPARED BY
ROBERT C. KIRKPATRICK, JR., PE., L.S., DATED OCTOBER 1, 1990.

TAX MAP
CITY OF SUMMIT
UNION COUNTY, NEW JERSEY
SCALE: 1"= 100' APRIL 2012

THOMAS F. MILLER, PLS
STONEFIELD ENGINEERING & DESIGN
92 PARK AVENUE
RUTHERFORD, NJ 07070
TO SHOW CONDITIONS AS OF FEB 2024

Z:\Rutherford\BUT\WorkingSurvey\Rutherford\BUT\2024\BUT-240002.02 City of Summit-- Tax Map Revisions\Surveying\CADD\SUMMIT TAX MAP DETAIL SHEETS (2022 & 2023 EDITS)\FINAL.dwg 5/14/2014

REVISIONS		
DATE	L.S. NAME	L.S. No.
JAN. 2019	THOMAS F. MILLER	24GSO3626400

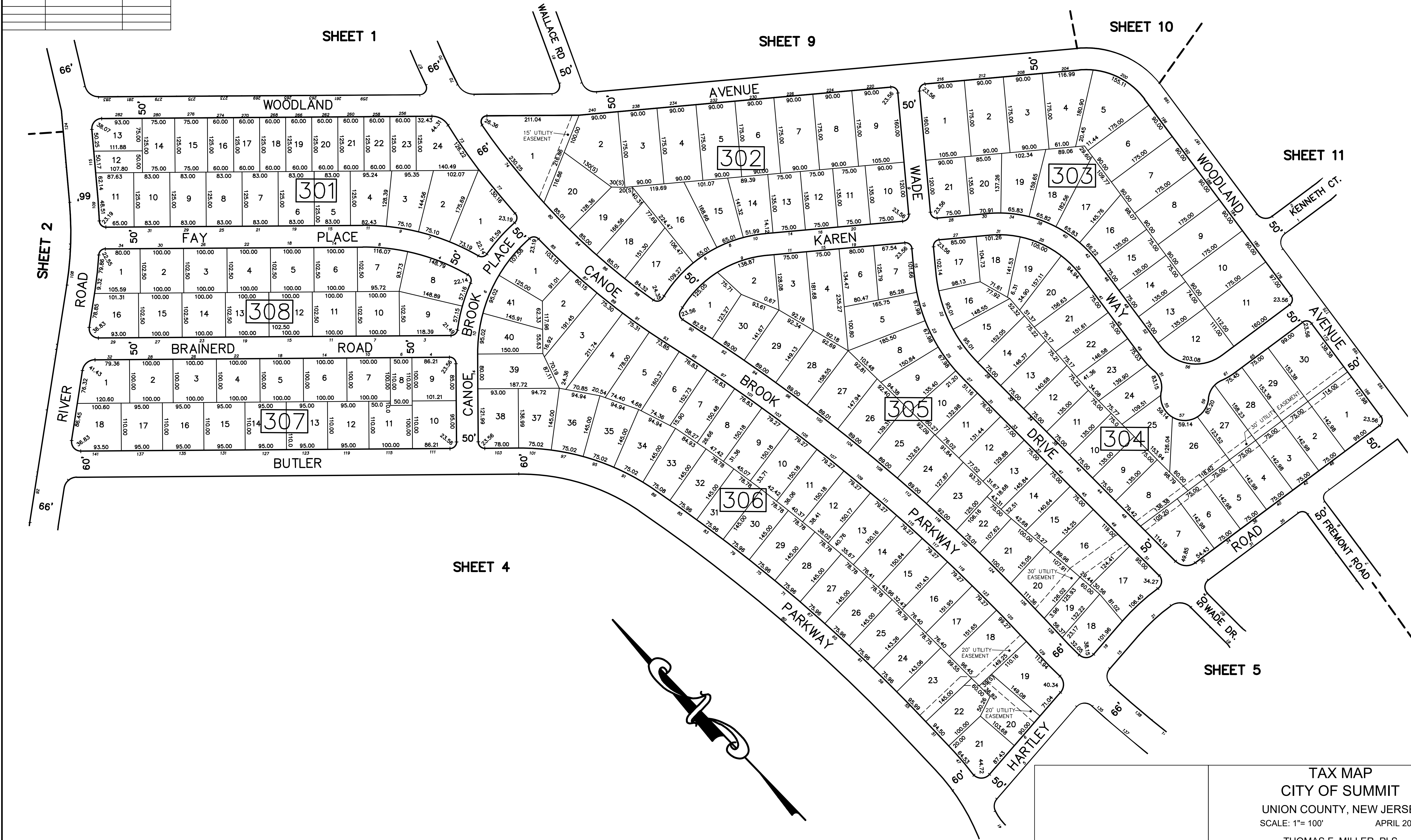


TAX MAP
CITY OF SUMMIT
UNION COUNTY, NEW JERSEY
SCALE: 1"= 100' APRIL 2012
THOMAS F. MILLER, PLS
STONEFIELD ENGINEERING & DESIGN
92 PARK AVENUE
RUTHERFORD, NJ 07070
TO SHOW CONDITIONS AS OF FEB 2024

THIS TAX MAP HAS BEEN REDRAWN USING COMPUTER AIDED
DRAFTING/DESIGN (CAD/D) BASED ON THE MAPS PREPARED BY
ROBERT C. KIRKPATRICK, JR., PE., L.S., DATED OCTOBER 1, 1990.

Z:\Rutherford\BUT\WorkingSurvey\Rutherford\BUT\2024\BUT-240002.02 City of Summit-- Tax Map Revisions\Surveying\CADD\SUMMIT TAX MAP DETAIL SHEETS (2022 & 2023 EDITS)\FINAL.dwg 5/14/2014

REVISIONS		
DATE	L.S. NAME	L.S. No.



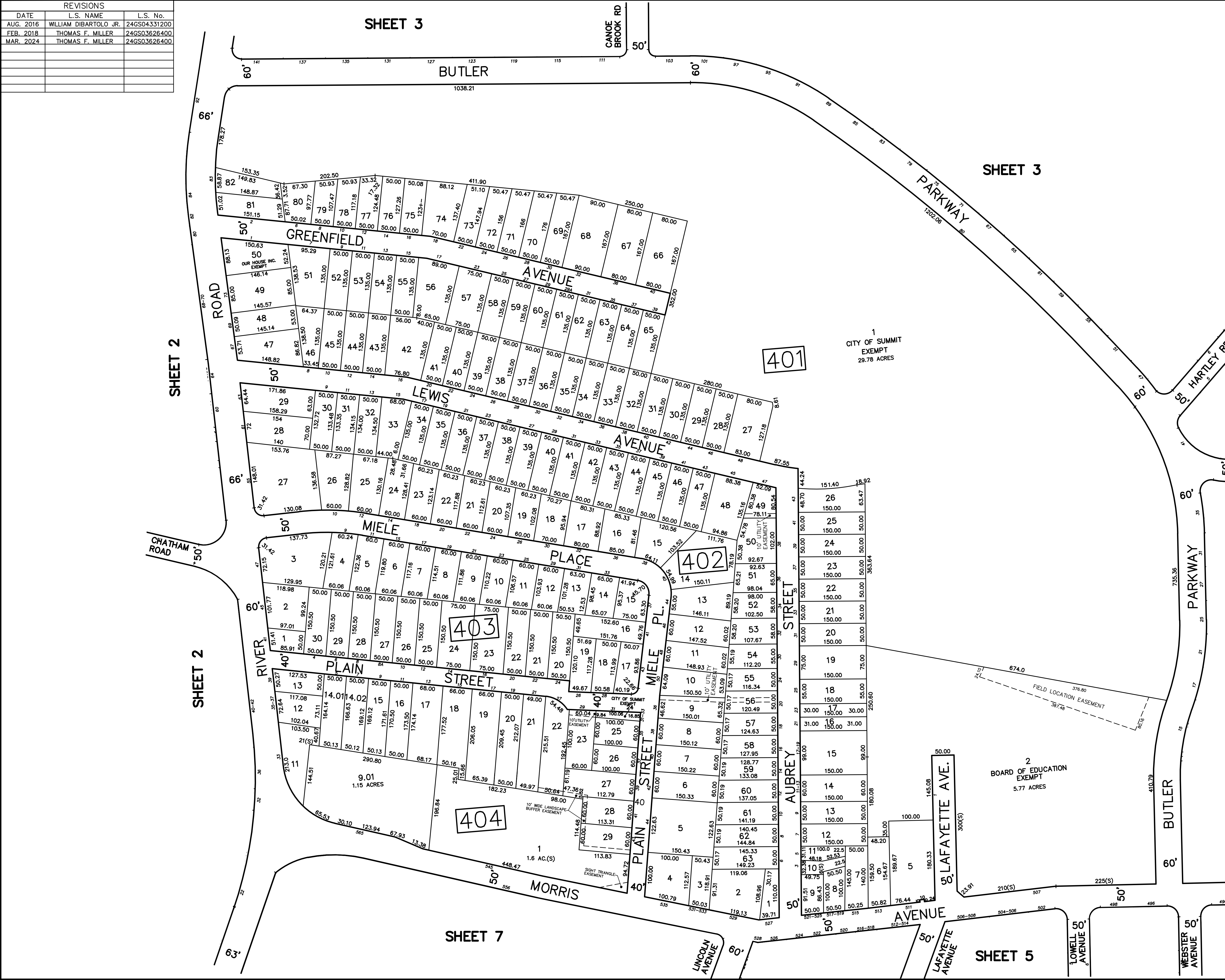
THIS TAX MAP HAS BEEN REDRAWN USING COMPUTER AIDED
DRAFTING/DESIGN (CAD/D) BASED ON THE MAPS PREPARED BY
ROBERT C. KIRKPATRICK, JR., PE., L.S., DATED OCTOBER 1, 1990.

TAX MAP
CITY OF SUMMIT
UNION COUNTY, NEW JERSEY
SCALE: 1"= 100' APRIL 2012

THOMAS F. MILLER, PLS
STONEFIELD ENGINEERING & DESIGN
92 PARK AVENUE
RUTHERFORD, NJ 07070
TO SHOW CONDITIONS AS OF FEB 2024

REVISIONS		
DATE	L.S. NAME	L.S. No.
AUG. 2016	WILLIAM DIBARTOLO JR.	24GSO4331200
FEB. 2018	THOMAS F. MILLER	24GSO3626400
MAR. 2024	THOMAS F. MILLER	24GSO3626400

Z:\Rutherford\BUT\WorkingSurvey\Rutherford\BUT\2024\BUT-240002.02 City of Summit-- Tax Map Revisions\CADD\SUMMIT TAX MAP DETAIL SHEETS (2022 & 2023 EDITS)\FINAL.dwg 5/14/2014



THIS TAX MAP HAS BEEN REDRAWN USING COMPUTER AIDED DRAFTING/DESIGN (CAD/D) BASED ON THE MAPS PREPARED BY ROBERT C. KIRKPATRICK, JR., PE., L.S., DATED OCTOBER 1, 1990.

TAX MAP

CITY OF SUMMIT

UNION COUNTY, NEW JERSEY

SCALE: 1"= 100' APRIL 2012

THOMAS F. MILLER, PLS

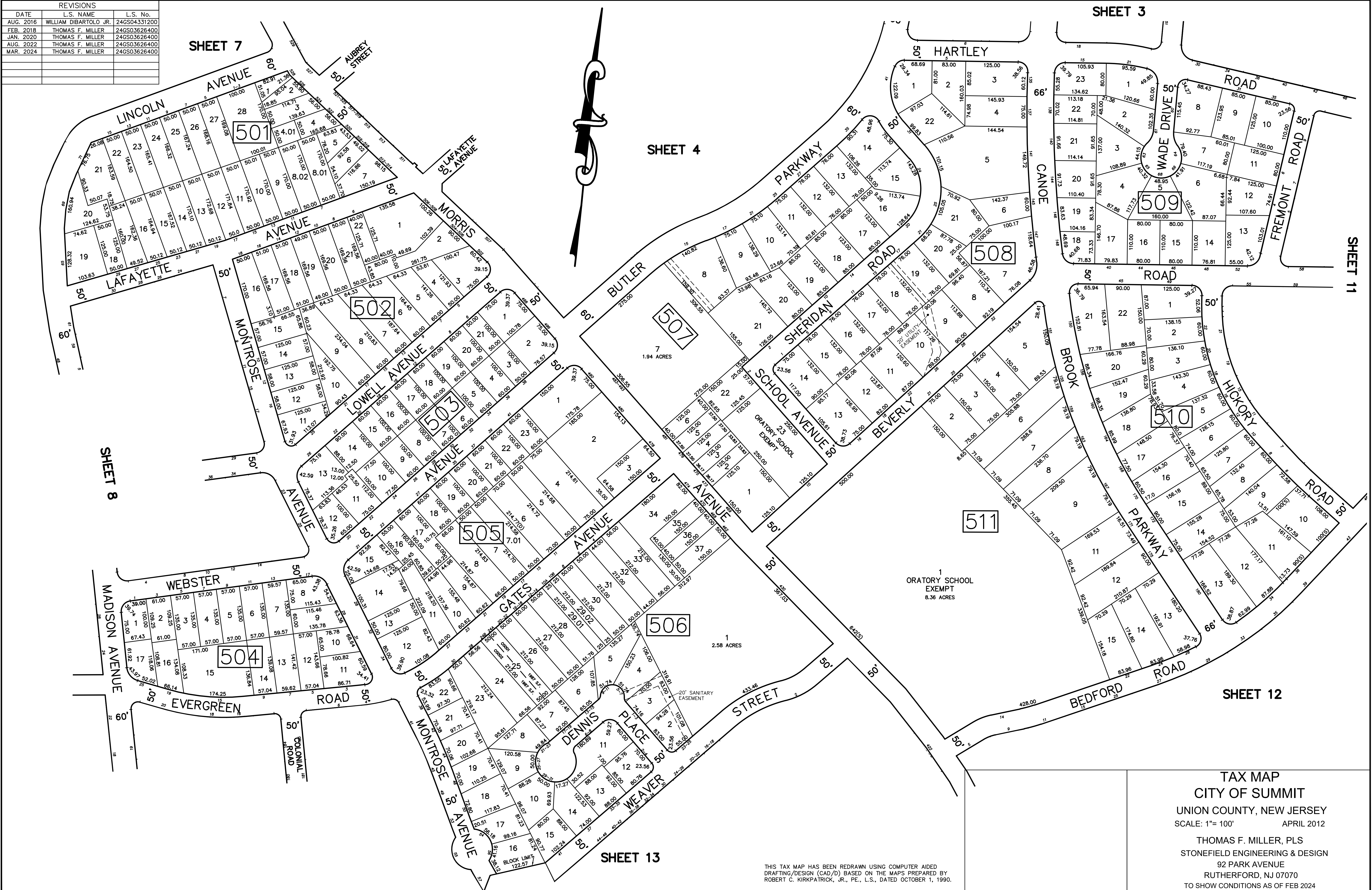
STONEFIELD ENGINEERING & DESIGN

92 PARK AVENUE

RUTHERFORD, NJ 07070

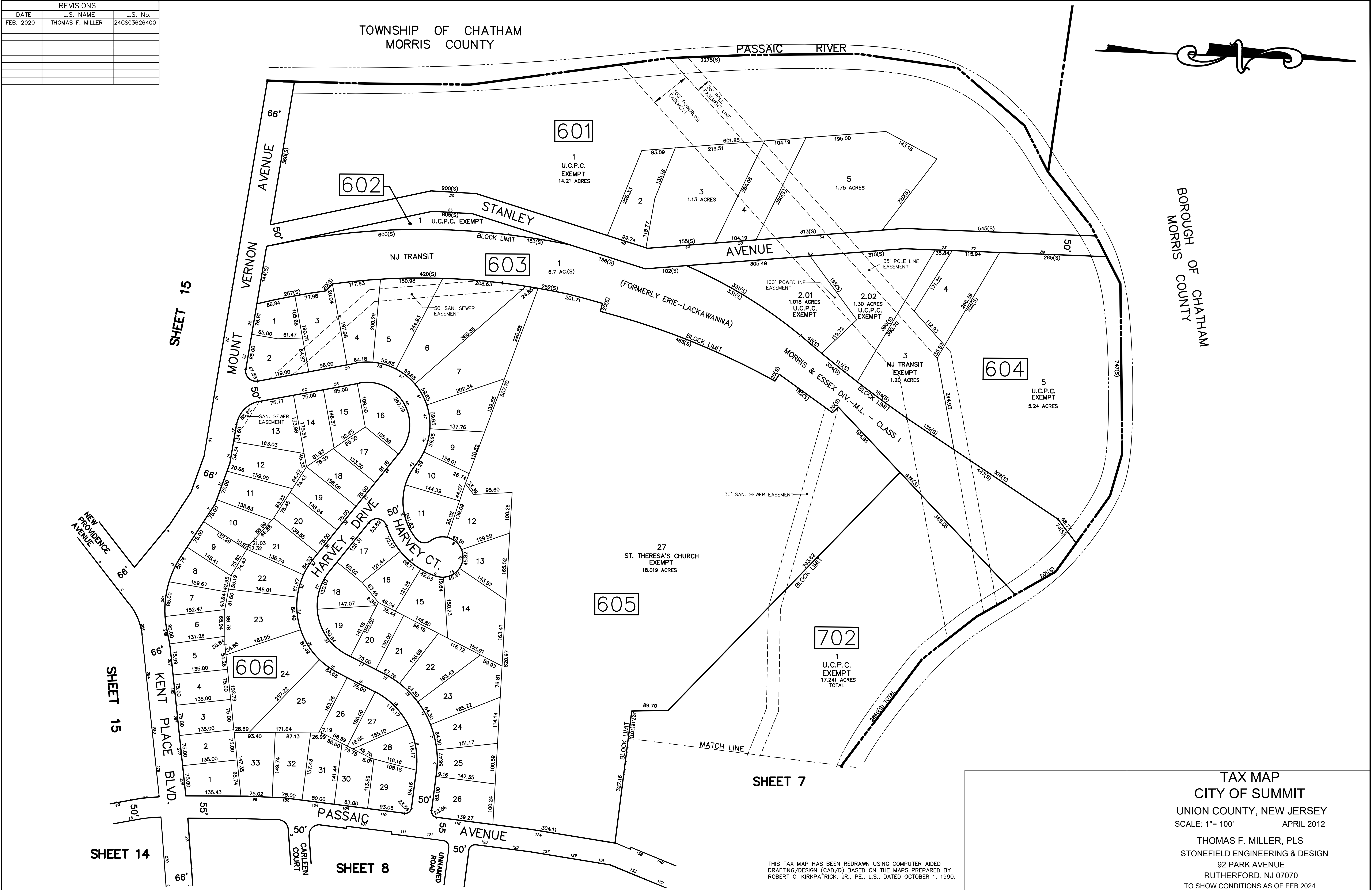
TO SHOW CONDITIONS AS OF FEB 2024

REVISIONS		
DATE	L.S. NAME	L.S. No.
AUG. 2016	WILLIAM DIBARTOLO JR.	24GSO4331200
FEB. 2018	THOMAS F. MILLER	24GSO3626400
JAN. 2020	THOMAS F. MILLER	24GSO3626400
AUG. 2022	THOMAS F. MILLER	24GSO3626400
MAR. 2024	THOMAS F. MILLER	24GSO3626400



Z:\Rutherford\BUT\WorkingSurvey\Rutherford\BUT\2024\BUT-240002.02 City of Summit- Tax Map Revisions\Surveying\CADD\SUMMIT TAX MAP DETAIL SHEETS (2022 & 2023 EDITS)\FINAL.dwg 5/14/2014

REVISIONS		
DATE	L.S. NAME	L.S. No.
FEB. 2020	THOMAS F. MILLER	24GS03626400




TAX MAP
CITY OF SUMMIT
UNION COUNTY, NEW JERSEY
SCALE: 1"= 100' APRIL 2012
THOMAS F. MILLER, PLS
STONEFIELD ENGINEERING & DESIGN
92 PARK AVENUE
RUTHERFORD, NJ 07070
TO SHOW CONDITIONS AS OF FEB 2024

THIS TAX MAP HAS BEEN REDRAWN USING COMPUTER AIDED
DRAFTING/DESIGN (CAD/D) BASED ON THE MAPS PREPARED BY
ROBERT C. KIRKPATRICK, JR., PE., L.S., DATED OCTOBER 1, 1990.

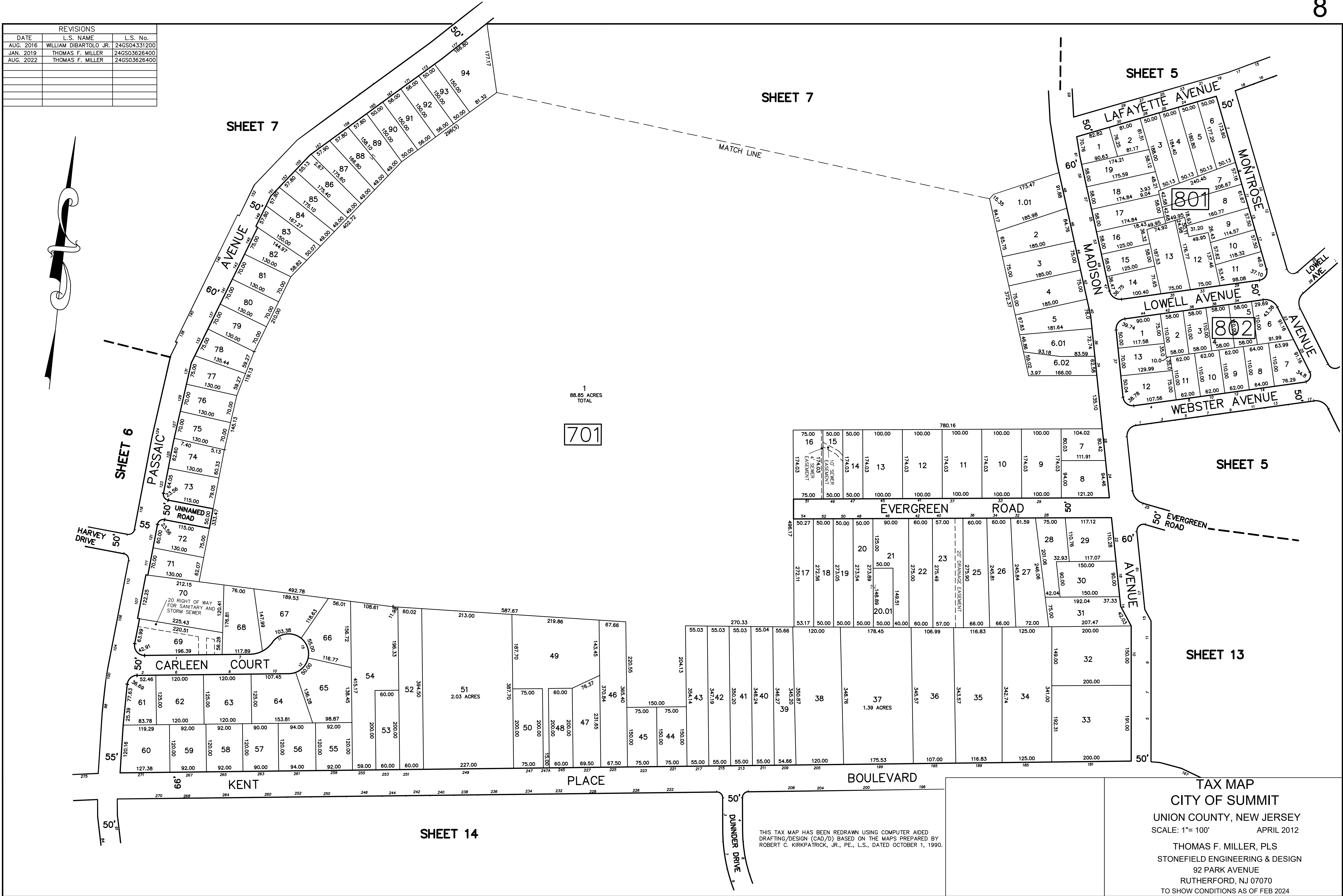
Z:\Rutherford\BUT\WorkingSurvey\Rutherford\BUT\2024\BUT-240002.02 City of Summit-- Tax Map Revisions\CAD\SUMMIT TAX MAP DETAIL SHEETS (2022 & 2023 EDITS)\FINAL.dwg 5/14/2014



REVISIONS		
DATE	L.S. NAME	L.S. No.
AUG. 2016	WILLIAM DIBARTOLO JR.	24GSO4331200
JAN. 2019	THOMAS F. MILLER	24GSO3626400
AUG. 2022	THOMAS F. MILLER	24GSO3626400



Z:\Rutherford\BUT\WorkingSurvey\Rutherford\BUT\2024\BUT-240002.02 City of Summit-- Tax Map Revisions\Surveying\CADD\SUMMIT TAX MAP DETAIL SHEETS (2022 & 2023 EDITS)\FINAL.dwg 5/14/2014

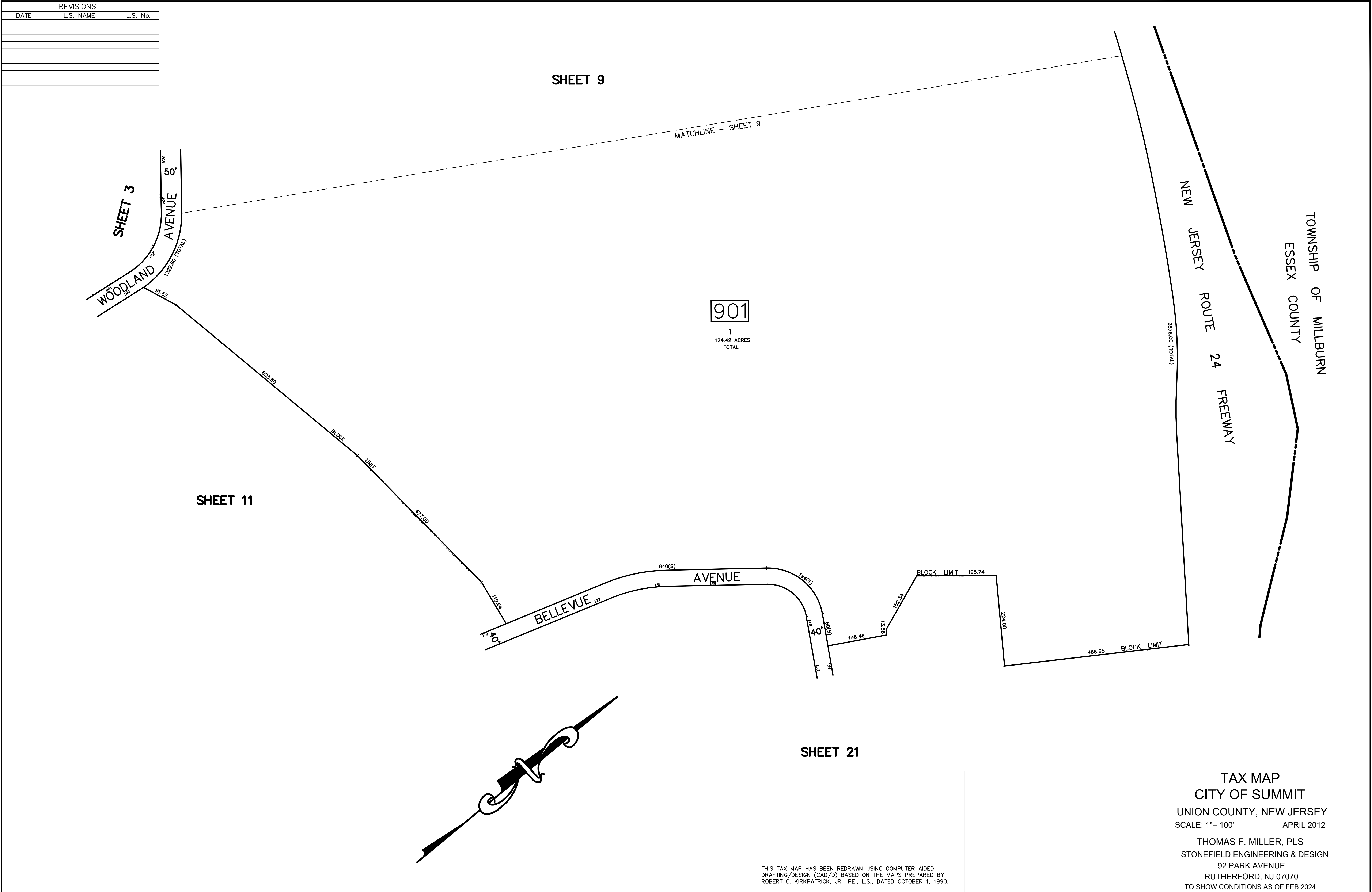


THIS TAX MAP HAS BEEN REDRAWN USING COMPUTER AIDED DRAFTING/DESIGN (CAD/D) BASED ON THE MAPS PREPARED BY ROBERT C. KIRKPATRICK, JR., PE., L.S., DATED OCTOBER 1, 1990.


TAX MAP
CITY OF SUMMIT
UNION COUNTY, NEW JERSEY
SCALE: 1"= 100'
APRIL 2012
THOMAS F. MILLER, PLS
STONEFIELD ENGINEERING & DESIGN
92 PARK AVENUE
RUTHERFORD, NJ 07070
TO SHOW CONDITIONS AS OF FEB 2024



REVISIONS		
DATE	L.S. NAME	L.S. No.



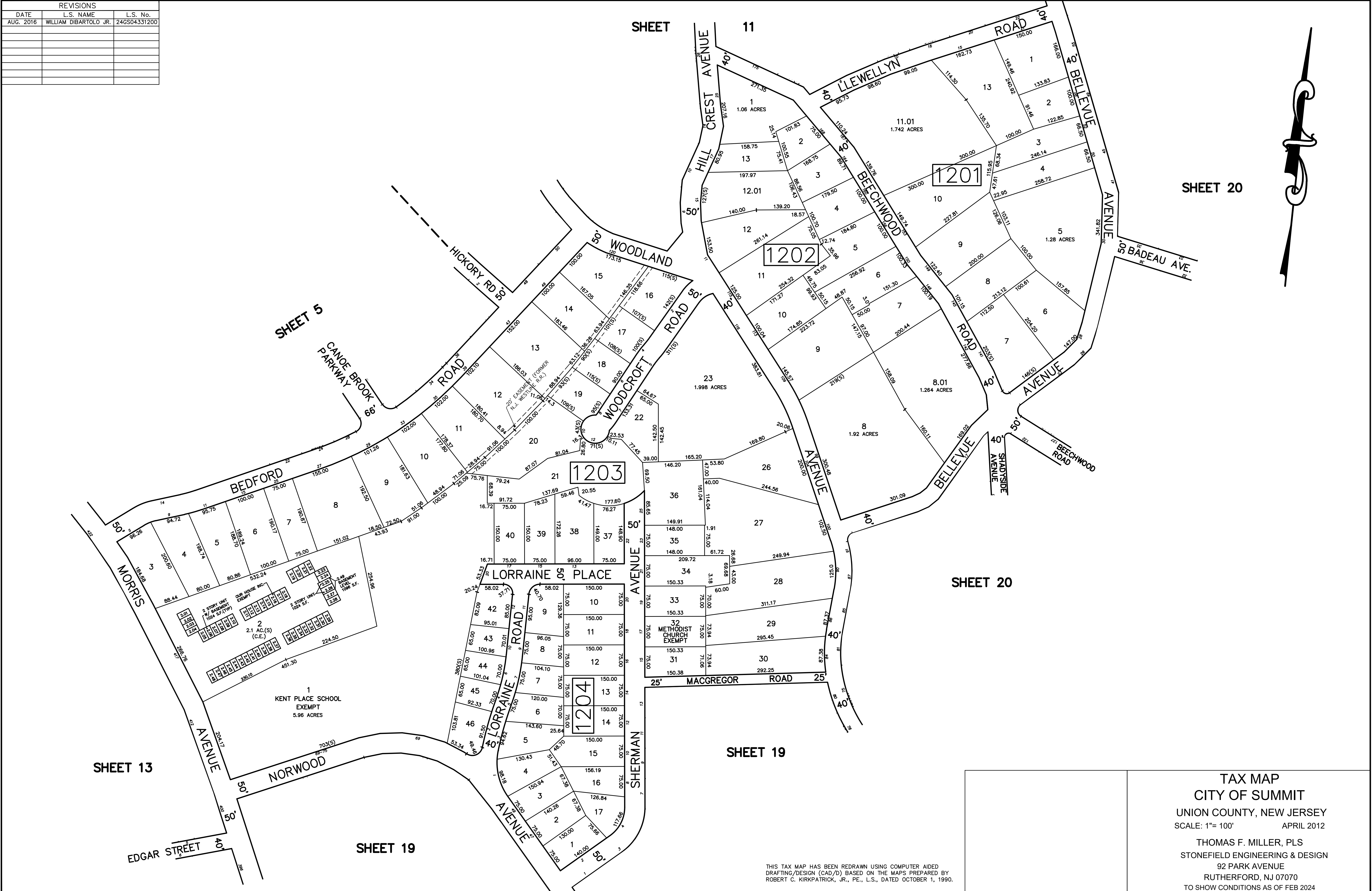
REVISIONS		
DATE	L.S. NAME	L.S. No.
AUG. 2022	THOMAS F. MILLER	24GSO3626400



THIS TAX MAP HAS BEEN REDRAWN USING COMPUTER AIDED DRAFTING/DESIGN (CAD/D) BASED ON THE MAPS PREPARED BY ROBERT C. KIRKPATRICK, JR., PE., L.S., DATED OCTOBER 1, 1990.


TAX MAP
CITY OF SUMMIT
UNION COUNTY, NEW JERSEY
SCALE: 1"= 100' APRIL 2012
THOMAS F. MILLER, PLS
STONEFIELD ENGINEERING & DESIGN
92 PARK AVENUE
RUTHERFORD, NJ 07070
TO SHOW CONDITIONS AS OF FEB 2024

REVISIONS		
DATE	L.S. NAME	L.S. No.
AUG. 2016	WILLIAM DIBARTOLO JR.	24GS04331200



THIS TAX MAP HAS BEEN REDRAWN USING COMPUTER AIDED DRAFTING/DESIGN (CAD/D) BASED ON THE MAPS PREPARED BY ROBERT C. KIRKPATRICK, JR., PE., L.S., DATED OCTOBER 1, 1990.

TAX MAP
CITY OF SUMMIT
UNION COUNTY, NEW JERSEY
SCALE: 1"= 100' APRIL 2012
THOMAS F. MILLER, PLS
STONEFIELD ENGINEERING & DESIGN
92 PARK AVENUE
RUTHERFORD, NJ 07070
TO SHOW CONDITIONS AS OF FEB 2024



*EXEMPT BLOCK 1302 - LOT 81

81.01: OUR HOUSE, INC.
81.03: OUR HOUSE, INC.
81.31: OUR HOUSE, INC.
81.35: INTERFAITH COUNCIL—HOMELESS OF UNION CTY.
81.42: OUR HOUSE, INC.
81.46: OUR HOUSE, INC.
81.47: OUR HOUSE, INC.

BLOCK 1302 - LOT 81

756 S.F.
81.05, 81.06, 81.07, 81.08, 81.09, 81.10, 81.15, 81.16,
81.17, 81.18, 81.19, 81.20, 81.21, 81.22, 81.33, 81.34,
81.35, 81.36

924 S.F.
81.01, 81.02, 81.03, 81.04, 81.11, 81.12, 81.13, 81.14,
81.23, 81.24, 81.25, 81.26, 81.27, 81.28, 81.31, 81.32,
81.37, 81.38

907 S.F.
81.29

977 S.F.
81.30

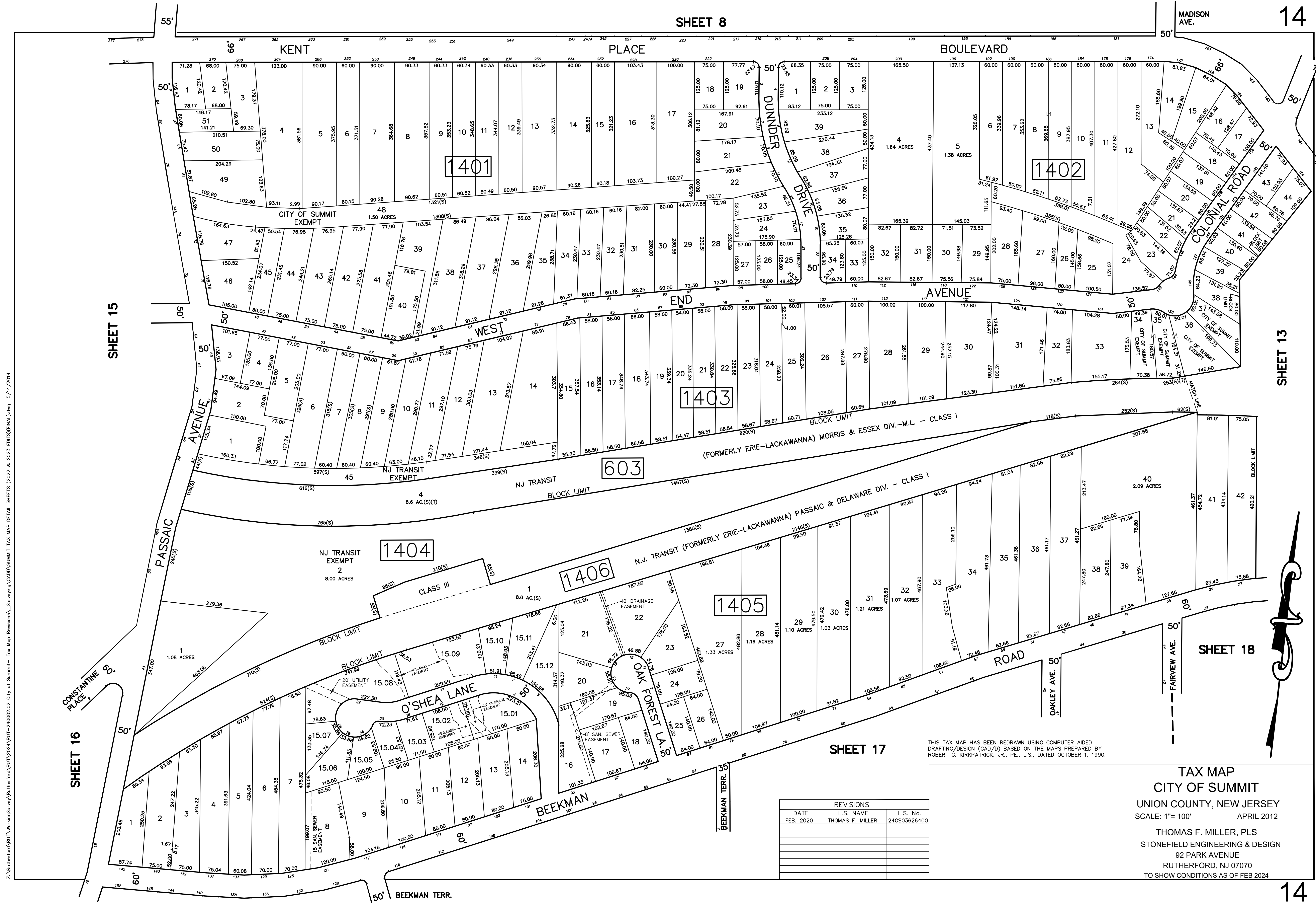
920 S.F.
81 39

210 S.F. (GARAGE)
81.40, 81.41, 81.42, 81.43, 81.44, 81.45, 81.46, 81.47,
81.48, 81.49, 81.50, 81.51, 81.52, 81.53, 81.54, 81.55,
81.56, 81.57, 81.58, 81.59

SHEET 19

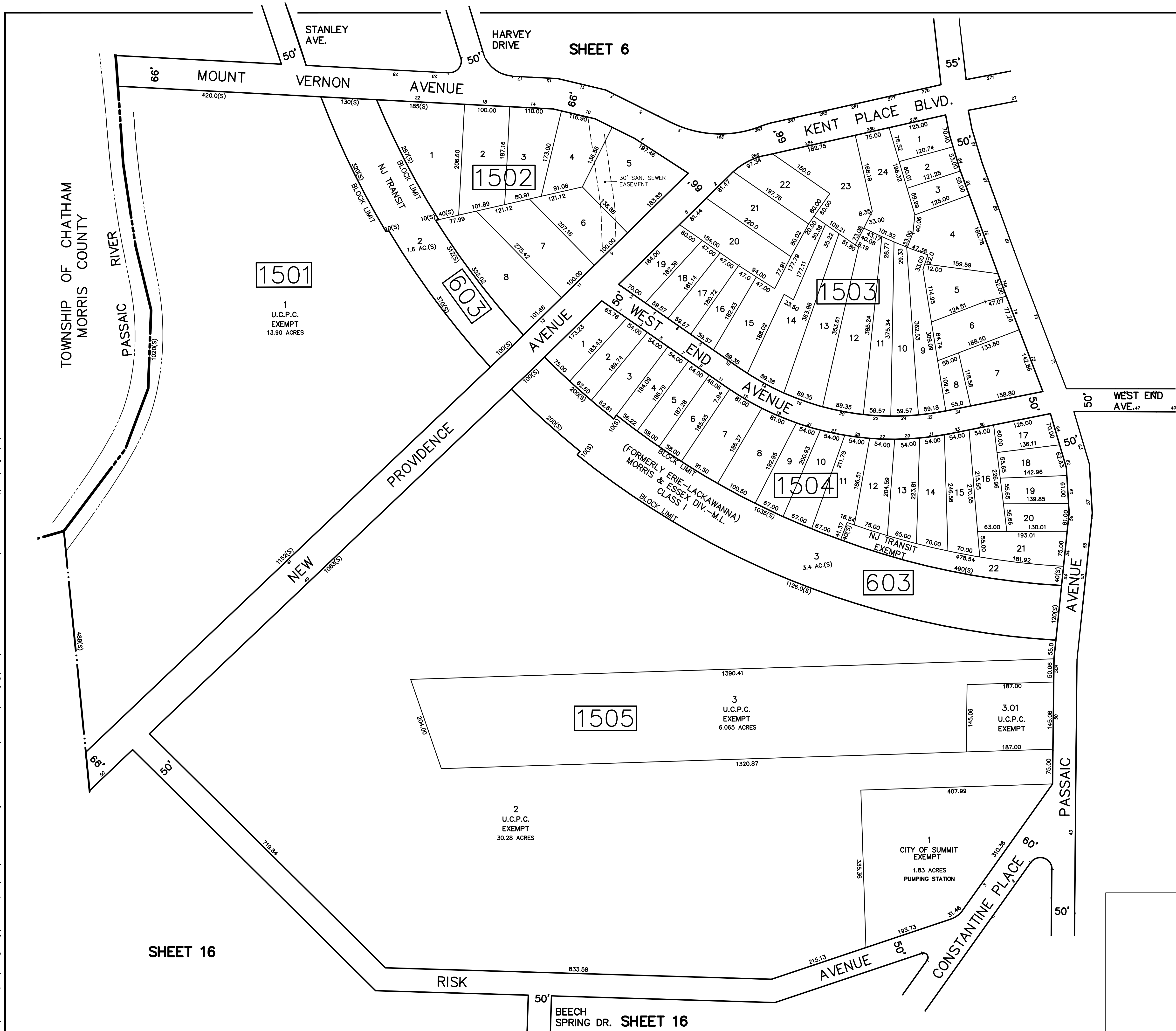
TAX MAP
CITY OF SUMMIT
UNION COUNTY, NEW JERSEY
SCALE: 1"= 100' APRIL 2012
THOMAS F. MILLER, PLS
STONEFIELD ENGINEERING & DESIGN
92 PARK AVENUE
RUTHERFORD, NJ 07070
TO SHOW CONDITIONS AS OF FEB. 2014

THIS TAX MAP HAS BEEN REDRAWN USING COMPUTER AIDED
DRAFTING/DESIGN (CAD/D) BASED ON THE MAPS PREPARED BY
ROBERT C. KIRKPATRICK, JR., P.E., L.S., DATED OCTOBER 1, 1990

[illegible]

REVISIONS		
DATE	L.S. NAME	L.S. No.
FEB. 2020	THOMAS F. MILLER	24GS03626400

Z:\Rutherford\BUT\WorkingSurvey\Rutherford\BUT\2024\BUT-240002.02 City of Summit-- Tax Map Revisions\CAD\SUMMIT TAX MAP DETAIL SHEETS (2022 & 2023 EDITS)\FINAL.dwg 5/14/2014

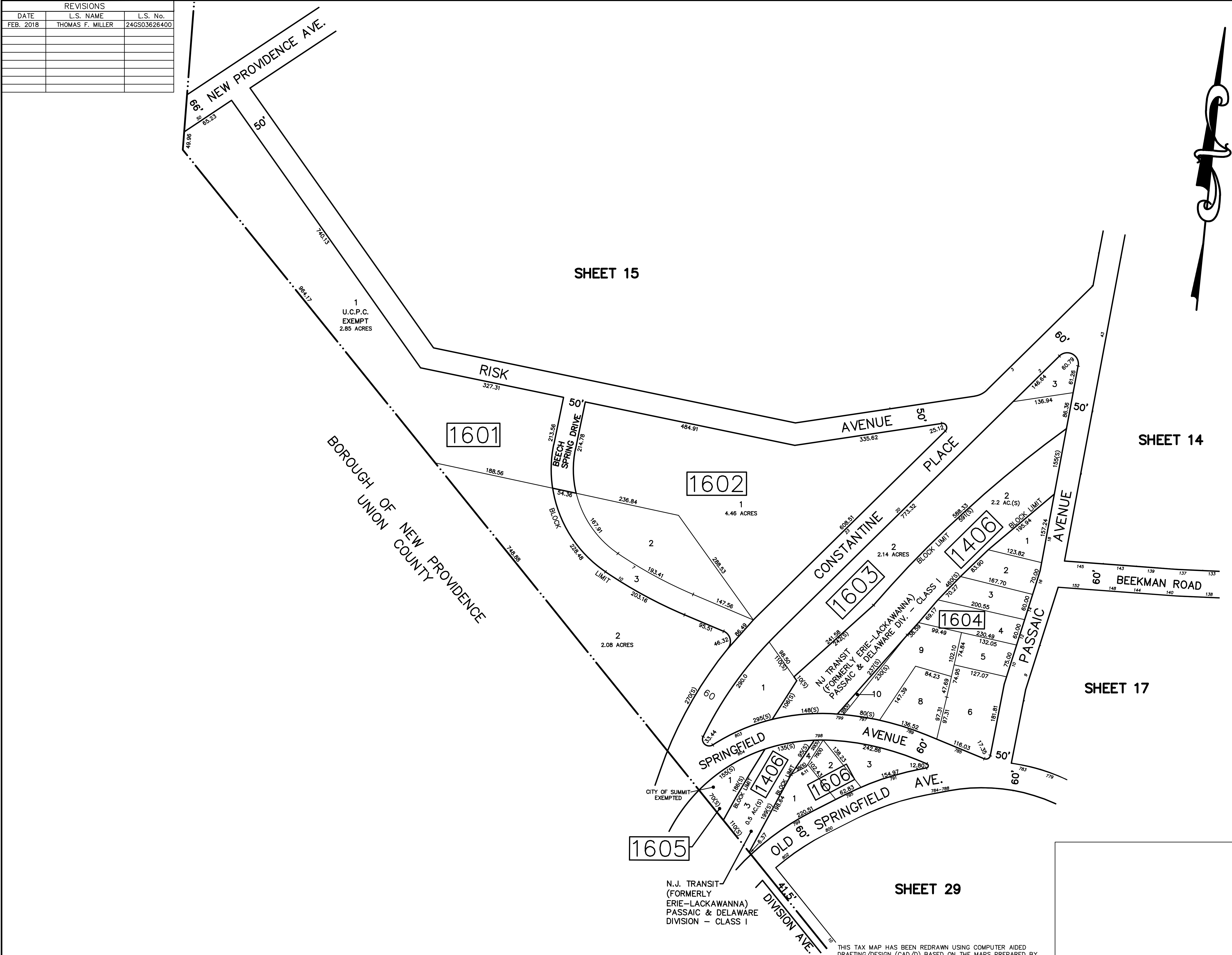


SHEET 14

THIS TAX MAP HAS BEEN REDRAWN USING COMPUTER AIDED DRAFTING/DESIGN (CAD/D) BASED ON THE MAPS PREPARED BY ROBERT C. KIRKPATRICK, JR., PE., L.S., DATED OCTOBER 1, 1990.

TAX MAP
CITY OF SUMMIT
UNION COUNTY, NEW JERSEY
SCALE: 1"= 100' APRIL 2012
THOMAS F. MILLER, PLS
STONEFIELD ENGINEERING & DESIGN
92 PARK AVENUE
RUTHERFORD, NJ 07070
TO SHOW CONDITIONS AS OF FEB 2024

REVISIONS		
DATE	L.S. NAME	L.S. No.
FEB. 2018	THOMAS F. MILLER	24GS03626400




TAX MAP
CITY OF SUMMIT
UNION COUNTY, NEW JERSEY
SCALE: 1"= 100' APRIL 2012

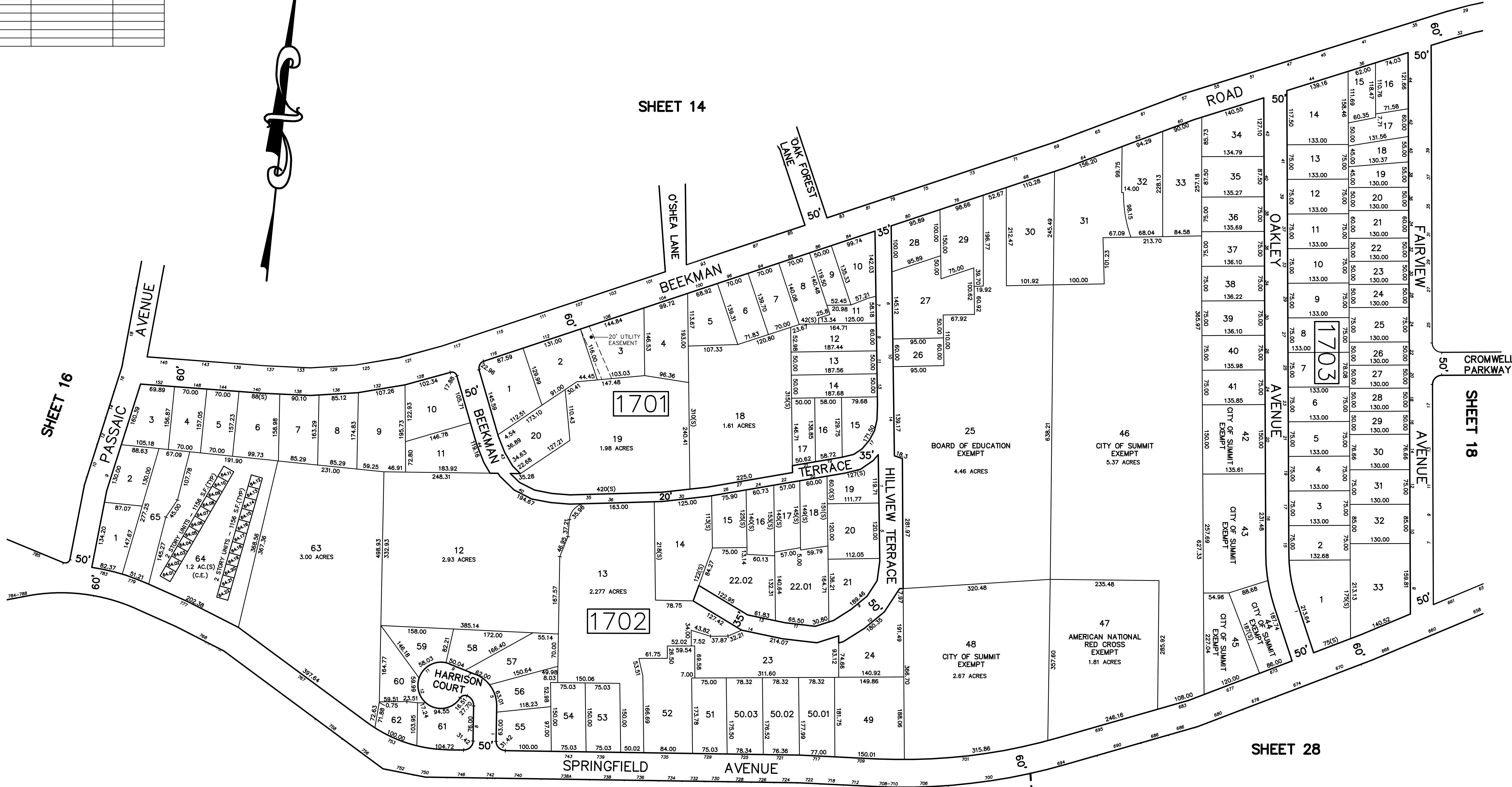
THOMAS F. MILLER, PLS
STONEFIELD ENGINEERING & DESIGN
92 PARK AVENUE
RUTHERFORD, NJ 07070
TO SHOW CONDITIONS AS OF FEB 2024

THIS TAX MAP HAS BEEN REDRAWN USING COMPUTER AIDED
DRAFTING/DESIGN (CAD/D) BASED ON THE MAPS PREPARED BY
ROBERT C. KIRKPATRICK, JR., PE., L.S., DATED OCTOBER 1, 1990.

REVISIONS		
DATE	L.S. NAME	L.S. No.
AUG. 2016	WILLIAM DIBARTOLO JR.	24GSO4331200
AUG. 2022	THOMAS F. MILLER	24GSO3626400



SHEET 14

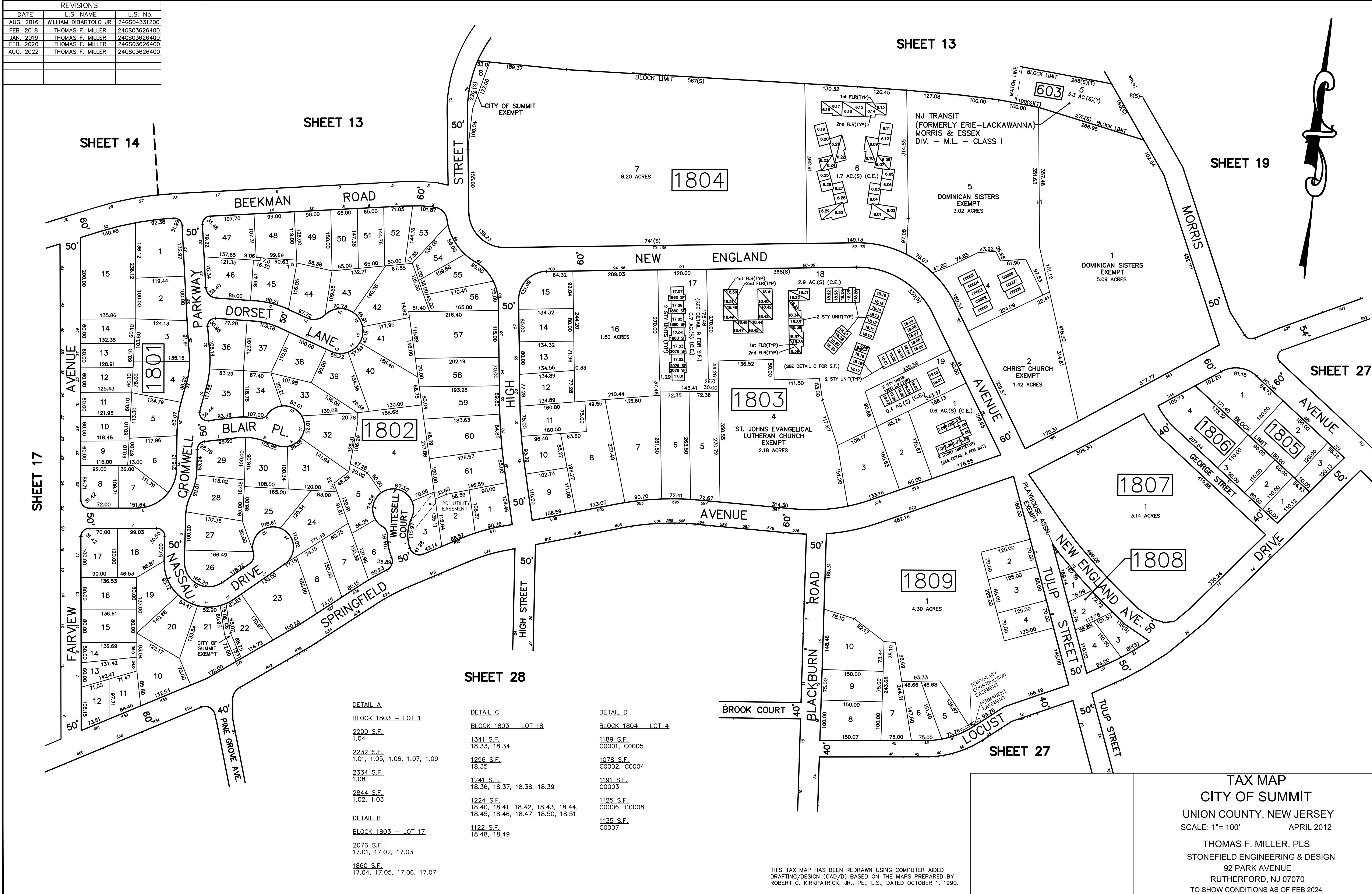


SHEET 29


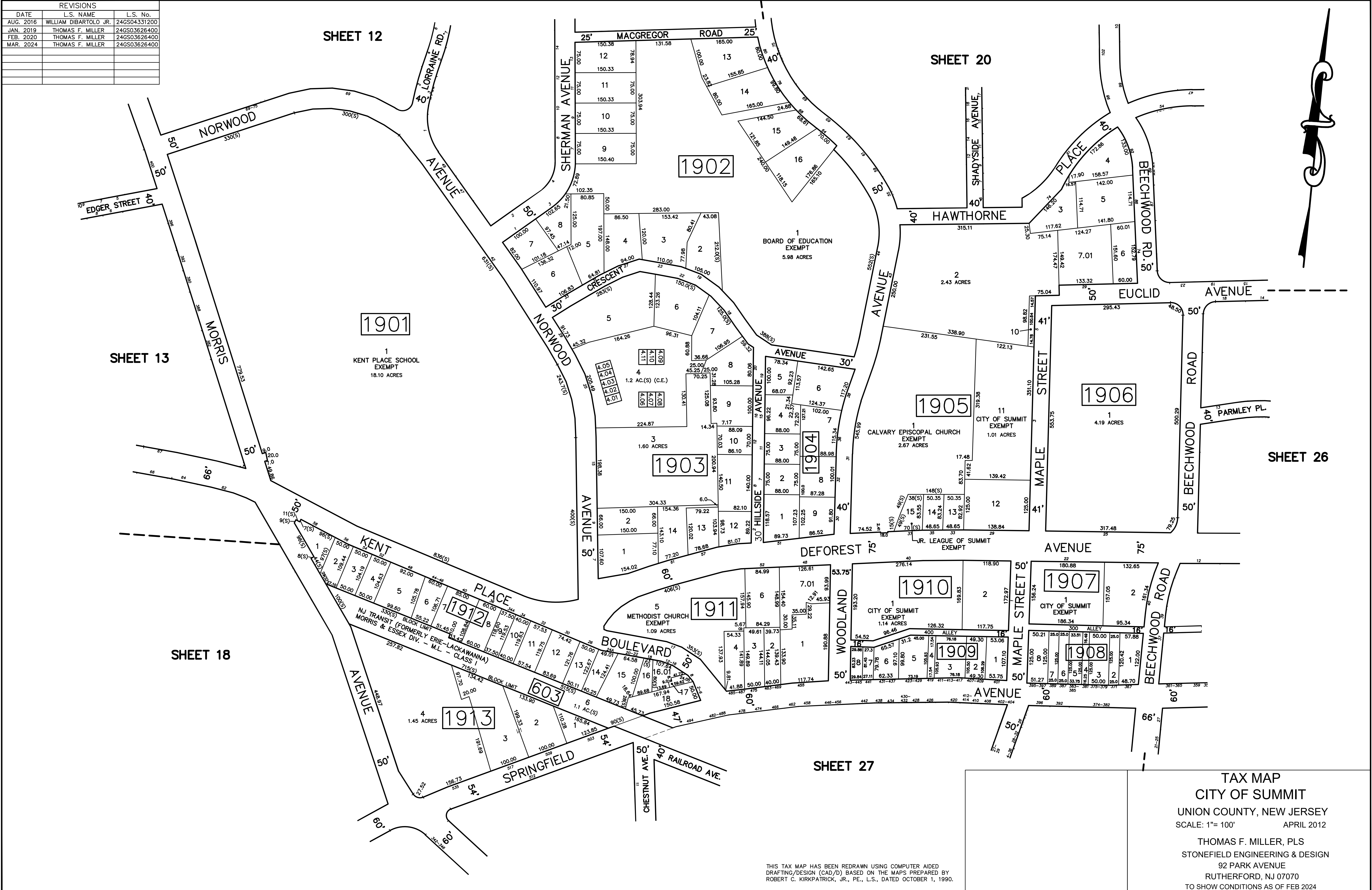
TAX MAP
CITY OF SUMMIT
UNION COUNTY, NEW JERSEY
SCALE: 1"= 100' APRIL 2012
THOMAS F. MILLER, PLS
STONEFIELD ENGINEERING & DESIGN
92 PARK AVENUE
RUTHERFORD, NJ 07070
TO SHOW CONDITIONS AS OF FEB 2024

THIS TAX MAP HAS BEEN REDRAWN USING COMPUTER AIDED
DRAWING/DESIGN (CAD/D) BASED ON THE MAPS PREPARED BY
ROBERT C. KIRKPATRICK, JR., PE., L.S., DATED OCTOBER 1, 1990.

REVISIONS		
DATE	L.S. NAME	L.S. No.
AUG. 2016	WILLIAM DIBARTOLO JR.	24GSO4331200
FEB. 2018	THOMAS F. MILLER	24GSO3626400
JAN. 2019	THOMAS F. MILLER	24GSO3626400
FEB. 2020	THOMAS F. MILLER	24GSO3626400
AUG. 2022	THOMAS F. MILLER	24GSO3626400



REVISIONS		
DATE	L.S. NAME	L.S. No.
AUG. 2016	WILLIAM DIBARTOLO JR.	24GSO4331200
JAN. 2019	THOMAS F. MILLER	24GSO3626400
FEB. 2020	THOMAS F. MILLER	24GSO3626400
MAR. 2024	THOMAS F. MILLER	24GSO3626400



TAX MAP
CITY OF SUMMIT
UNION COUNTY, NEW JERSEY
SCALE: 1"= 100' APRIL 2012
THOMAS F. MILLER, PLS
STONEFIELD ENGINEERING & DESIGN
92 PARK AVENUE
RUTHERFORD, NJ 07070
TO SHOW CONDITIONS AS OF FEB 2024


THIS TAX MAP HAS BEEN REDRAWN USING COMPUTER AIDED
DRAFTING/DESIGN (CAD/D) BASED ON THE MAPS PREPARED BY
ROBERT C. KIRKPATRICK, JR., PE., L.S., DATED OCTOBER 1, 1990.

Z:\Rutherford\BUT\WorkingSurvey\Rutherford\BUT\2024\BUT-240002.02 City of Summit- Tax Map Revisions\Surveying\CADD\SUMMIT TAX MAP DETAIL SHEETS (2022 & 2023 EDITS)\FINAL.dwg 5/14/2014

REVISIONS		
DATE	L.S. NAME	L.S. No.



REVISIONS		
DATE	L.S. NAME	L.S. No.
AUG. 2016	WILLIAM DIBARTOLO JR.	24GS04331200
FEB. 2018	THOMAS F. MILLER	24GS03626400
JAN. 2019	THOMAS F. MILLER	24GS03626400
AUG. 2022	THOMAS F. MILLER	24GS03626400



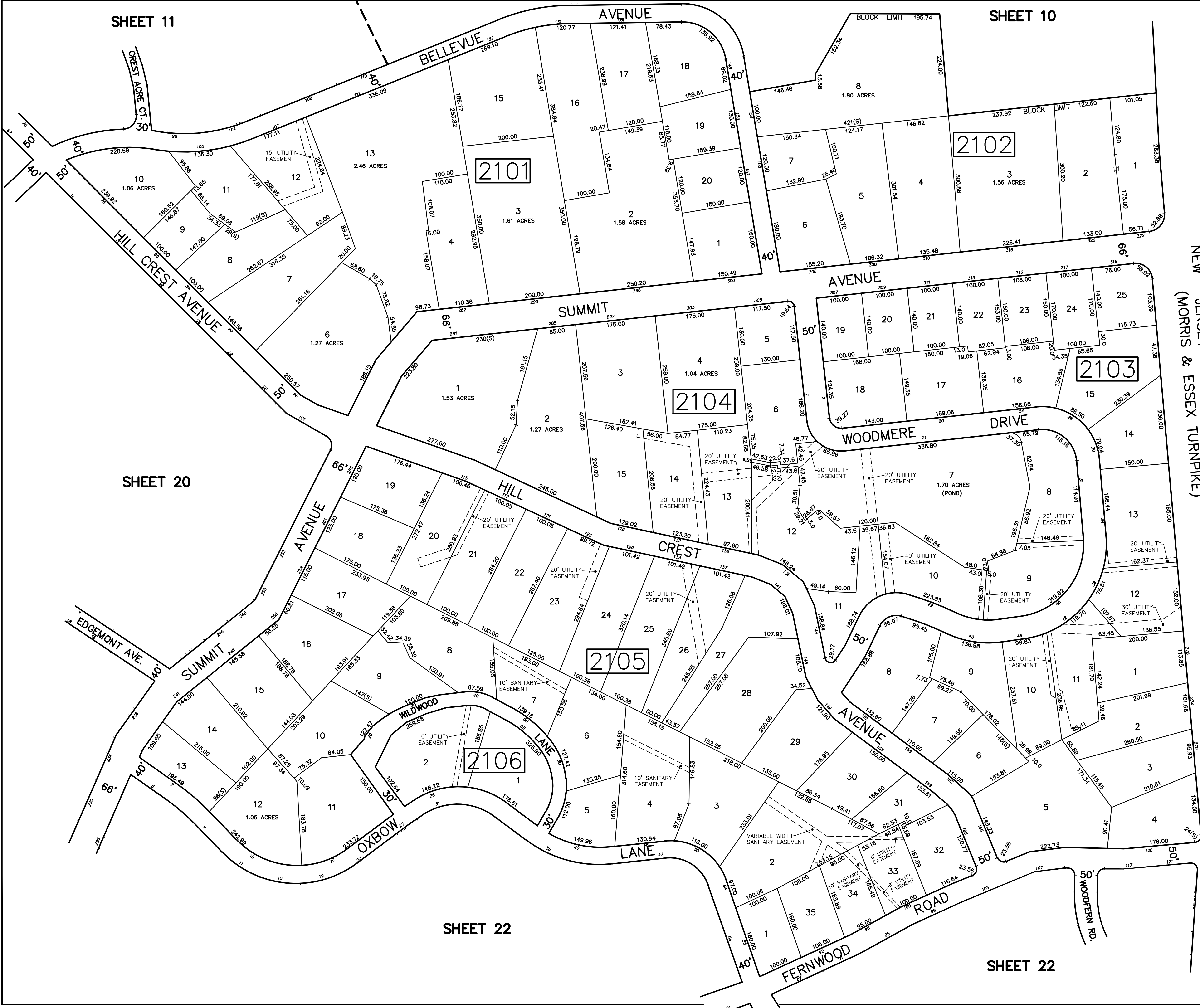
TOWNSHIP OF MILLBURN
ESSEX COUNTY

NEW JERSEY ROUTE 24 FREEWAY
(MORRIS & ESSEX TURNPIKE)

THIS TAX MAP HAS BEEN REDRAWN USING COMPUTER AIDED
DRAFTING/DESIGN (CAD/D) BASED ON THE MAPS PREPARED BY
ROBERT C. KIRKPATRICK, JR., PE., L.S., DATED OCTOBER 1, 1990.

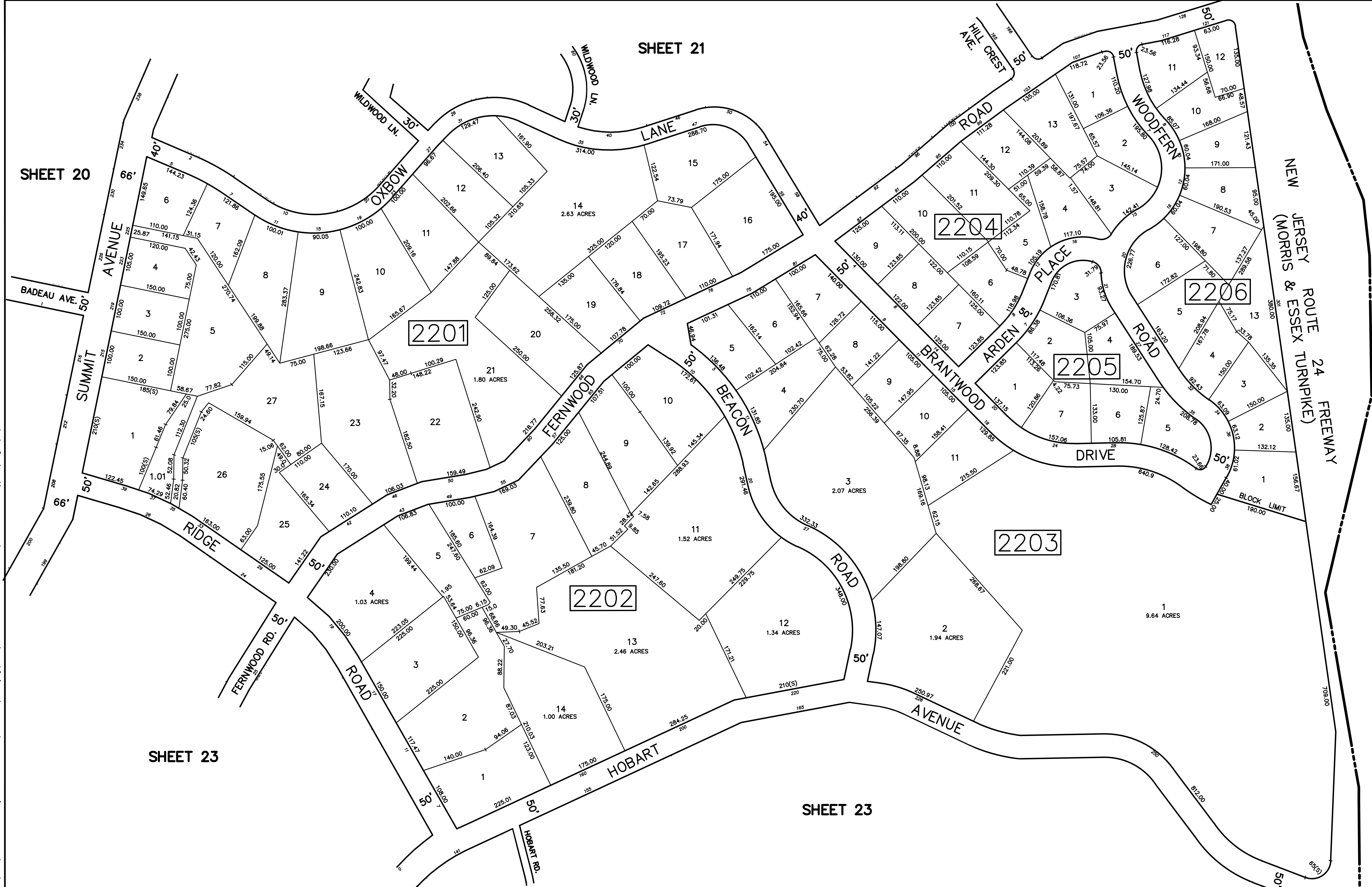
TAX MAP
CITY OF SUMMIT
UNION COUNTY, NEW JERSEY
SCALE: 1"= 100' APRIL 2012

THOMAS F. MILLER, PLS
STONEFIELD ENGINEERING & DESIGN
92 PARK AVENUE
RUTHERFORD, NJ 07070
TO SHOW CONDITIONS AS OF FEB 2024




Z:\Rutherford\BUT\WorkingSurvey\Rutherford\Surveying\CADD\SUMMIT TAX MAP DETAIL SHEETS (2022 & 2023 EDITS)\FINAL.dwg 5/14/2014

REVISIONS		
DATE	L.S. NAME	L.S. No.
AUG. 2016	WILLIAM DIBARTOLO, JR.	24GS04331200
AUG. 2022	THOMAS F. MILLER	24GS03626400



TOWNSHIP OF MILLBURN
ESSEX COUNTY

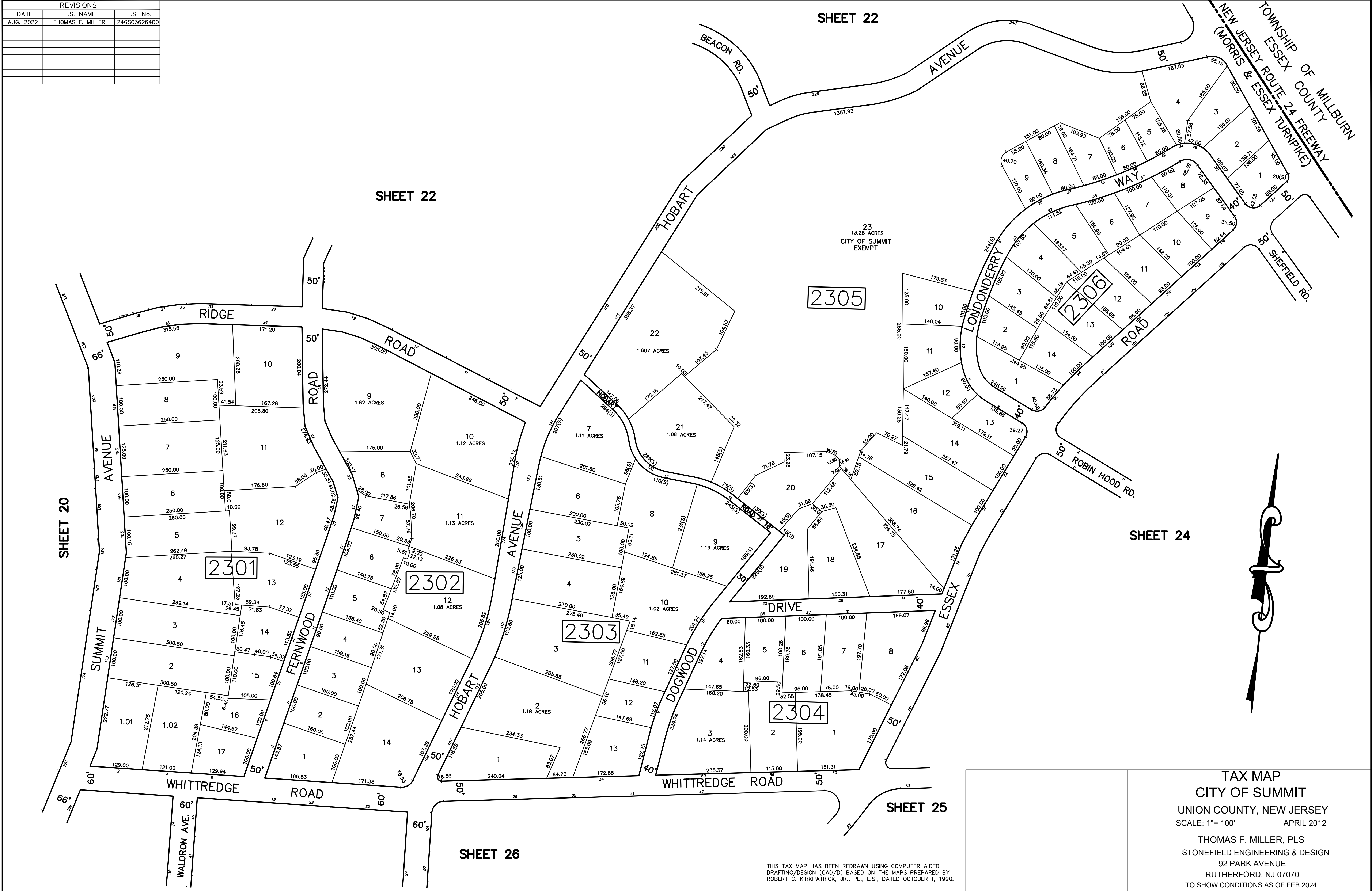


TAX MAP
CITY OF SUMMIT
UNION COUNTY, NEW JERSEY
SCALE: 1"= 100' APRIL 2012

THOMAS F. MILLER, PLS
STONEFIELD ENGINEERING & DESIGN
92 PARK AVENUE
RUTHERFORD, NJ 07070
TO SHOW CONDITIONS AS OF FEB 2024

THIS TAX MAP HAS BEEN REDRAWN USING COMPUTER AIDED
DRAFTING/DESIGN (CAD/D) BASED ON THE MAPS PREPARED BY
ROBERT C. KIRKPATRICK, JR., PE., L.S., DATED OCTOBER 1, 1990.

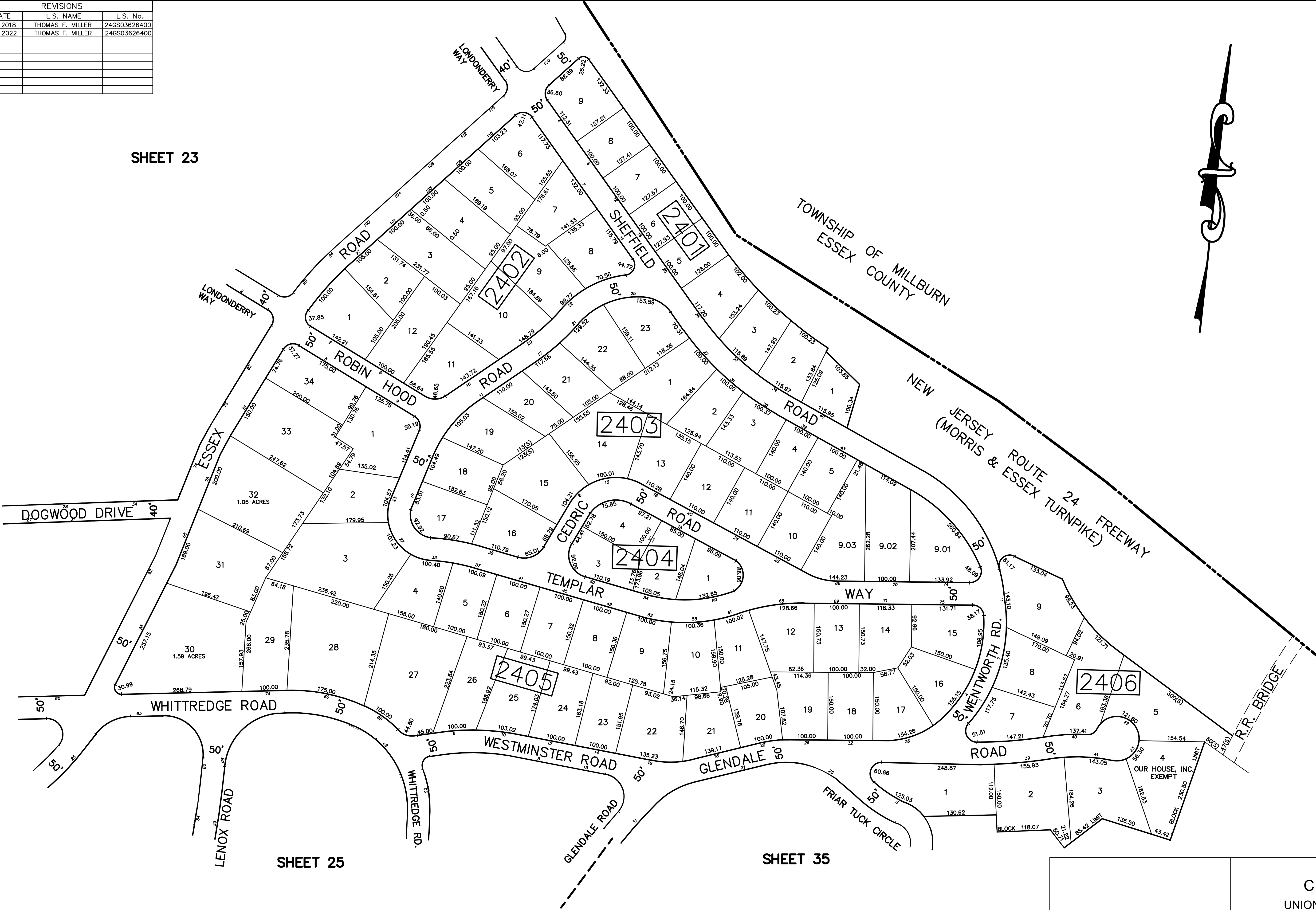
REVISIONS		
DATE	L.S. NAME	L.S. No.
AUG. 2022	THOMAS F. MILLER	24CS03626400



Z:\Rutherford\BUT\WorkingSurvey\Rutherford\2024\BUT-240002.02 City of Summit- Tax Map Revisions\Surveying\CADD\SUMMIT TAX MAP DETAIL SHEETS (2022 & 2023 EDITS)\FINAL.dwg 5/14/2014

REVISIONS		
DATE	L.S. NAME	L.S. No.
FEB. 2018	THOMAS F. MILLER	24GSO3626400
AUG. 2022	THOMAS F. MILLER	24GSO3626400


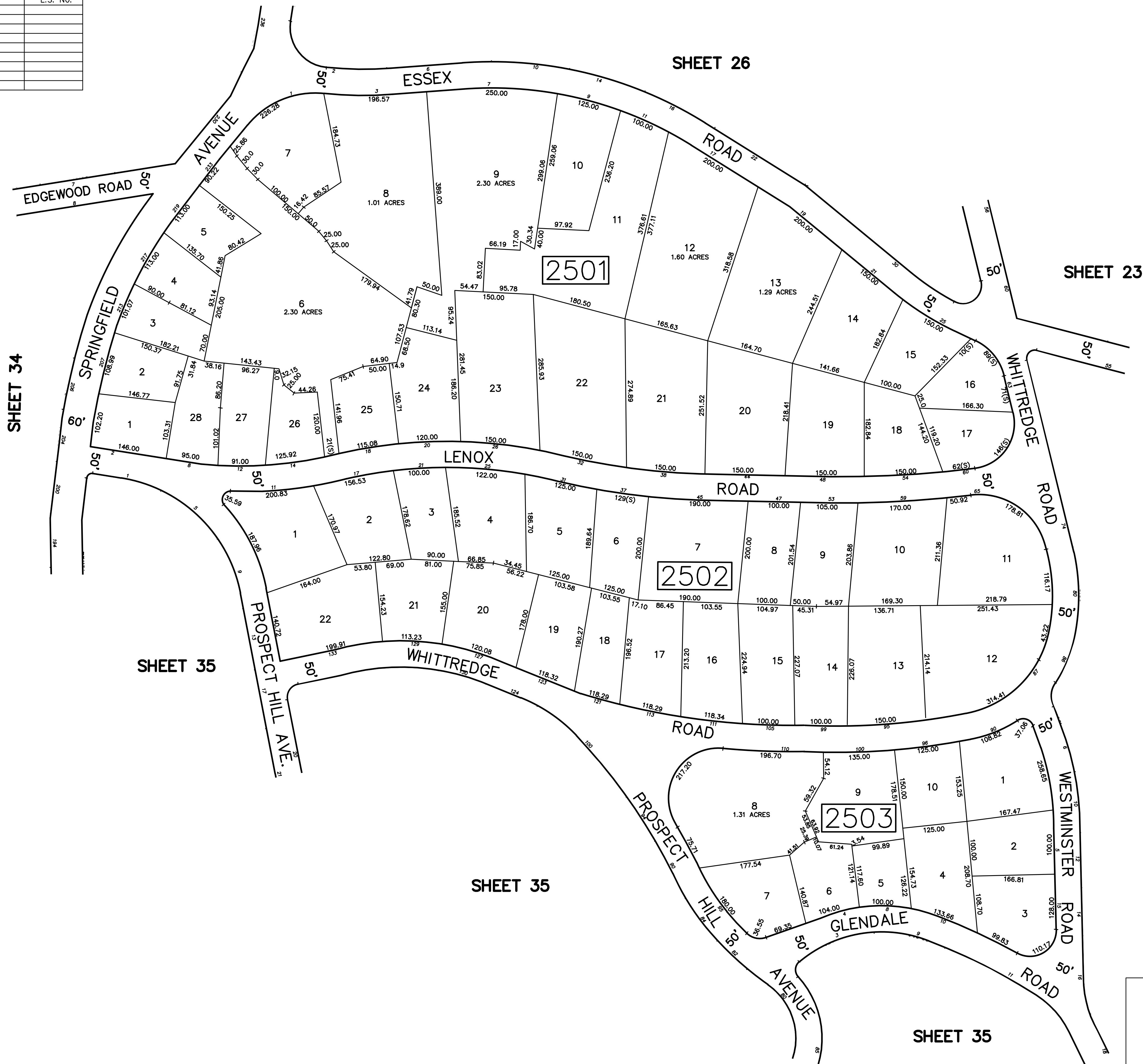
SHEET 23



THIS TAX MAP HAS BEEN REDRAWN USING COMPUTER AIDED DRAFTING/DESIGN (CAD/D) BASED ON THE MAPS PREPARED BY ROBERT C. KIRKPATRICK, JR., PE., L.S., DATED OCTOBER 1, 1990.

TAX MAP
CITY OF SUMMIT
UNION COUNTY, NEW JERSEY
SCALE: 1"= 100' APRIL 2012
THOMAS F. MILLER, PLS
STONEFIELD ENGINEERING & DESIGN
92 PARK AVENUE
RUTHERFORD, NJ 07070
TO SHOW CONDITIONS AS OF FEB 2024

REVISIONS		
DATE	L.S. NAME	L.S. No.



Z:\Rutherford\BUT\WorkingSurvey\Rutherford\BUT\2024\BUT-240002.02 City of Summit-- Tax Map Redisons\CAD\SUMMIT TAX MAP DETAIL SHEETS (2022 & 2023 EDITS)\FINAL.dwg 5/14/2014

THIS TAX MAP HAS BEEN REDRAWN USING COMPUTER AIDED DRAFTING/DESIGN (CAD/D) BASED ON THE MAPS PREPARED BY ROBERT C. KIRKPATRICK, JR., PE., L.S., DATED OCTOBER 1, 1990.

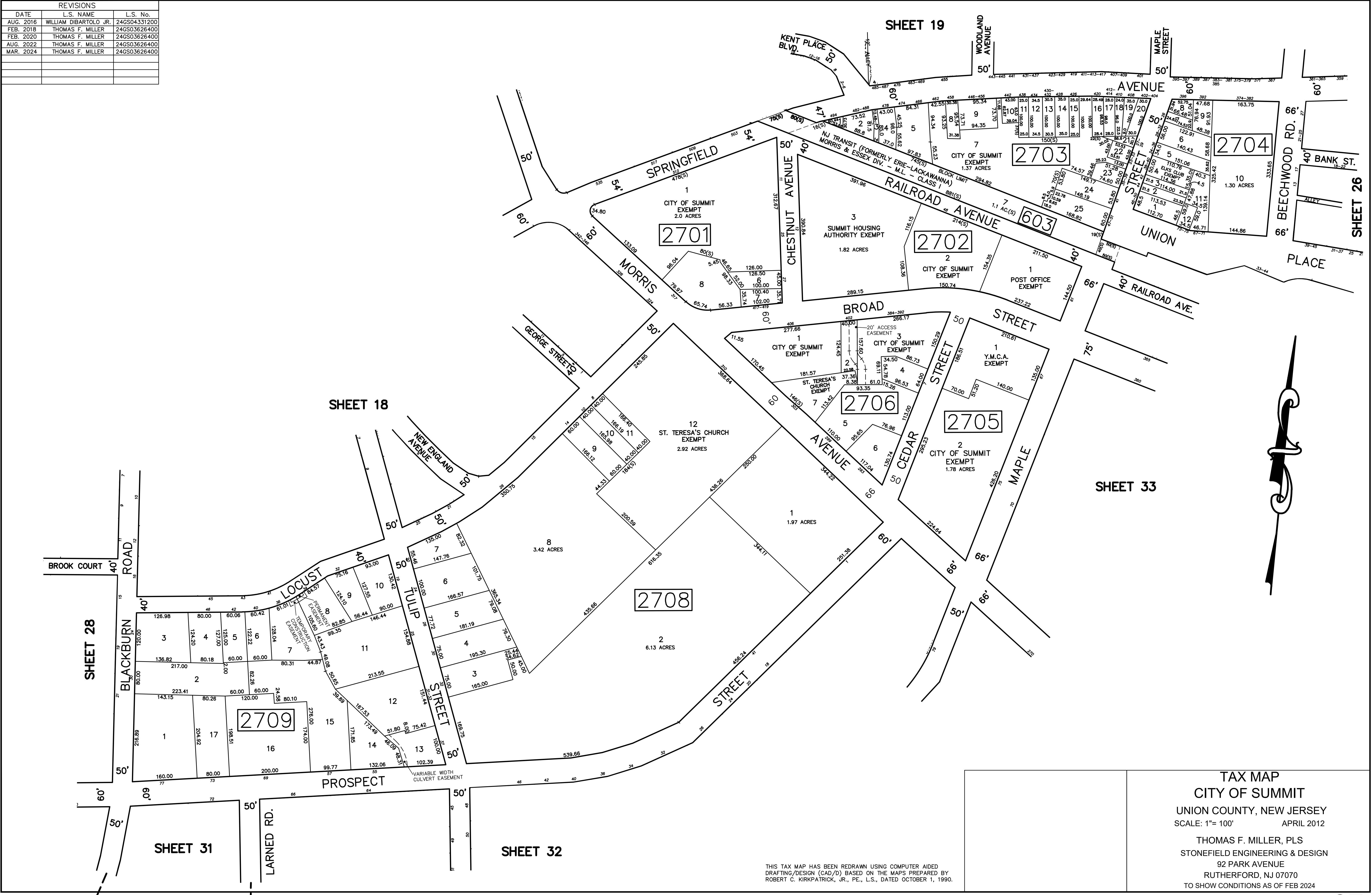
TAX MAP
CITY OF SUMMIT
UNION COUNTY, NEW JERSEY
SCALE: 1"= 100' APRIL 2012
THOMAS F. MILLER, PLS
STONEFIELD ENGINEERING & DESIGN
92 PARK AVENUE
RUTHERFORD, NJ 07070
TO SHOW CONDITIONS AS OF FEB 2024

REVISIONS		
DATE	L.S. NAME	L.S. No.
AUG. 2016	WILLIAM DIBARTOLO JR.	24GSO4331200



Z:\Rutherford\BUT\WorkingSurvey\Rutherford\BUT\240002.02 City of Summit-- Tax Map Revisions\Surveying\CADD\SUMMIT TAX MAP DETAIL SHEETS (2022 & 2023 EDITS)\FINAL.dwg 5/14/2014

REVISIONS		
DATE	L.S. NAME	L.S. No.
AUG. 2016	WILLIAM DIBARTOLO JR.	24GS04331200
FEB. 2018	THOMAS F. MILLER	24GS03626400
FEB. 2020	THOMAS F. MILLER	24GS03626400
AUG. 2022	THOMAS F. MILLER	24GS03626400
MAR. 2024	THOMAS F. MILLER	24GS03626400



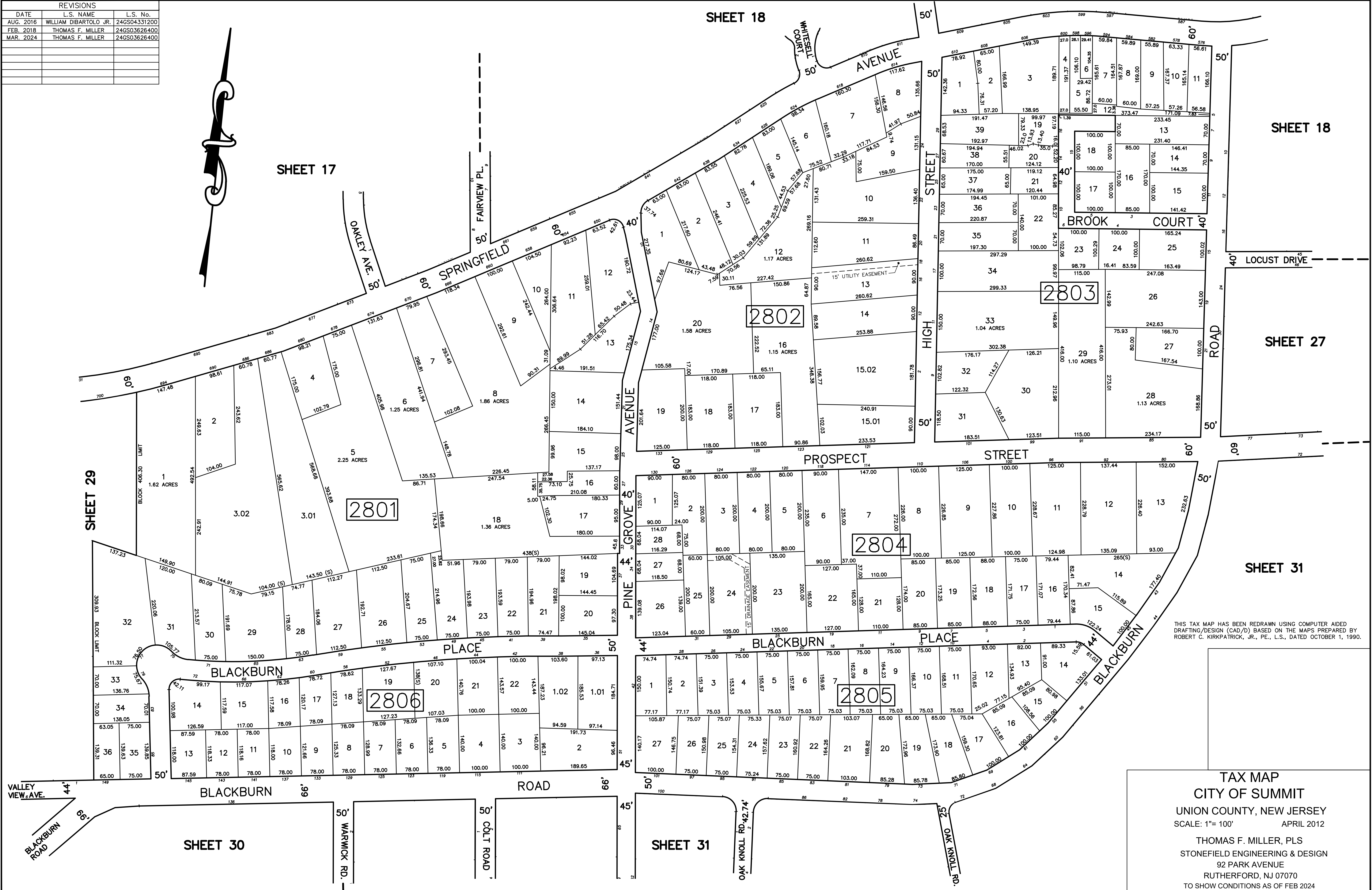
TAX MAP
CITY OF SUMMIT
UNION COUNTY, NEW JERSEY
SCALE: 1"= 100' APRIL 2012

THOMAS F. MILLER, PLS
STONEFIELD ENGINEERING & DESIGN
92 PARK AVENUE
RUTHERFORD, NJ 07070
TO SHOW CONDITIONS AS OF FEB 2024

THIS TAX MAP HAS BEEN REDRAWN USING COMPUTER AIDED
DRAFTING/DESIGN (CAD/D) BASED ON THE MAPS PREPARED BY
ROBERT C. KIRKPATRICK, JR., PE., L.S., DATED OCTOBER 1, 1990.

Z:\Rutherford\BUT\WorkingSurvey\Rutherford\BUT\2024\BUT-240002.02 City of Summit-- Tax Map Revisions\Surveying\CADD\SUMMIT TAX MAP DETAIL SHEETS (2022 & 2023 EDITS)\FINAL.dwg 5/14/2014

REVISIONS		
DATE	L.S. NAME	L.S. No.
AUG. 2016	WILLIAM DIBARTOLO JR.	24GSO4331200
FEB. 2018	THOMAS F. MILLER	24GSO3626400
MAR. 2024	THOMAS F. MILLER	24GSO3626400



THIS TAX MAP HAS BEEN REDRAWN USING COMPUTER AIDED DRAFTING/DESIGN (CAD/D) BASED ON THE MAPS PREPARED BY ROBERT C. KIRKPATRICK, JR., PE., L.S., DATED OCTOBER 1, 1990.

TAX MAP

CITY OF SUMMIT

UNION COUNTY, NEW JERSEY

SCALE: 1"= 100' APRIL 2012

THOMAS F. MILLER, PLS

STONEFIELD ENGINEERING & DESIGN

92 PARK AVENUE

RUTHERFORD, NJ 07070

TO SHOW CONDITIONS AS OF FEB 2024

REVISIONS		
DATE	L.S. NAME	L.S. No.
AUG. 2022	THOMAS F. MILLER	240S03626400

SHEET 16

SHEET 17

SHEET 28

SHEET 30

BLOCK 2902 - LOT 2

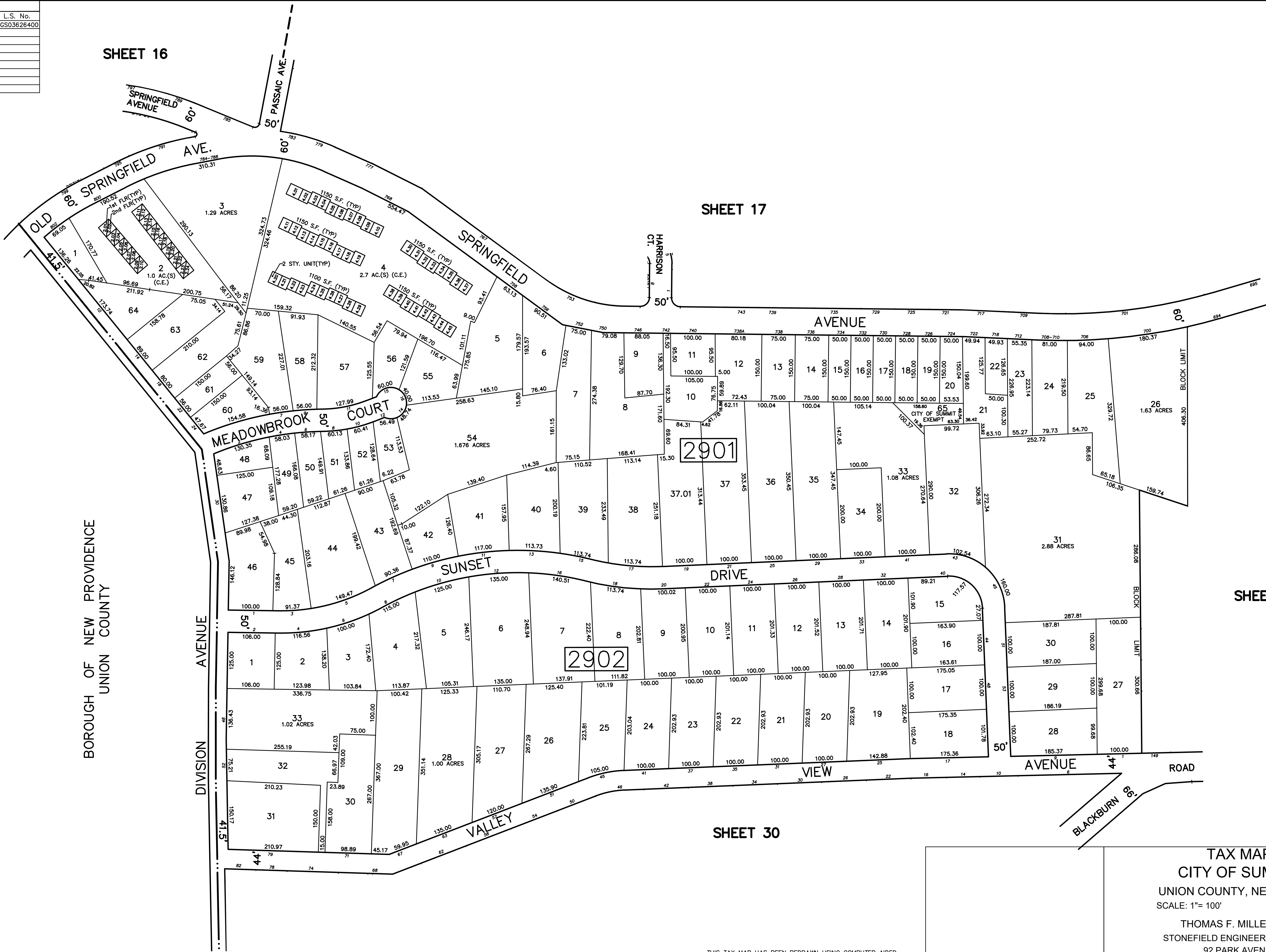
810 S.F.
2.01, 2.02, 2.04, 2.06, 2.08,
2.10, 2.12, 2.14, 2.16, 2.18,
2.20, 2.22, 2.23, 2.24,

754 S.F.
2.03, 2.05, 2.11, 2.13, 2.15,
2.17

770 S.F.
2.07, 2.09, 2.19, 2.21

BOROUGH OF NEW PROVIDENCE
UNION COUNTY


DIVISION AVENUE



THIS TAX MAP HAS BEEN REDRAWN USING COMPUTER AIDED
DRAFTING/DESIGN (CAD/D) BASED ON THE MAPS PREPARED BY
ROBERT C. KIRKPATRICK, JR., PE., L.S., DATED OCTOBER 1, 1990.

TAX MAP
CITY OF SUMMIT
UNION COUNTY, NEW JERSEY
SCALE: 1"= 100' APRIL 2012
THOMAS F. MILLER, PLS
STONEFIELD ENGINEERING & DESIGN
92 PARK AVENUE
RUTHERFORD, NJ 07070
TO SHOW CONDITIONS AS OF FEB 2024

REVISIONS		
DATE	L.S. NAME	L.S. No.
AUG. 2016	WILLIAM DIBARTOLO JR.	24GSO4331200
AUG. 2022	THOMAS F. MILLER	24GSO3626400



SHEET 31

SHEET 47

THIS TAX MAP HAS BEEN REDRAWN USING COMPUTER AIDED DRAFTING/DESIGN (CAD/D) BASED ON THE MAPS PREPARED BY ROBERT C. KIRKPATRICK, JR., PE., L.S., DATED OCTOBER 1, 1990.

TAX MAP
CITY OF SUMMIT
UNION COUNTY, NEW JERSEY
SCALE: 1"= 100' APRIL 2012

THOMAS F. MILLER, PLS
STONEFIELD ENGINEERING & DESIGN
92 PARK AVENUE
RUTHERFORD, NJ 07070
TO SHOW CONDITIONS AS OF FEB 2024



SHEET 52

REVISIONS		
DATE	L.S. NAME	L.S. No.
JAN. 2019	THOMAS F. MILLER	24GSO3626400



Z:\Rutherford\BUT\WorkingSurvey\Rutherford\BUT\2024\BUT-240002.02 City of Summit-- Tax Map Revisions\CADD\SUMMIT TAX MAP DETAIL SHEETS (2022 & 2023 EDITS)\FINAL.dwg 5/14/2014

THIS TAX MAP HAS BEEN REDRAWN USING COMPUTER AIDED DRAFTING/DESIGN (CAD/D) BASED ON THE MAPS PREPARED BY ROBERT C. KIRKPATRICK, JR., PE., L.S., DATED OCTOBER 1, 1990.

TAX MAP
CITY OF SUMMIT
UNION COUNTY, NEW JERSEY
SCALE: 1"= 100' APRIL 2012
THOMAS F. MILLER, PLS
STONEFIELD ENGINEERING & DESIGN
92 PARK AVENUE
RUTHERFORD, NJ 07070
TO SHOW CONDITIONS AS OF FEB 2024

REVISIONS		
DATE	L.S. NAME	L.S. No.
AUG. 2016	WILLIAM DIBARTOLO JR.	24GS04331200
FEB. 2018	THOMAS F. MILLER	24GS03626400
JAN. 2019	THOMAS F. MILLER	24GS03626400
JAN. 2020	THOMAS F. MILLER	24GS03626400
AUG. 2022	THOMAS F. MILLER	24GS03626400
MAR. 2024	THOMAS F. MILLER	24GS03626400

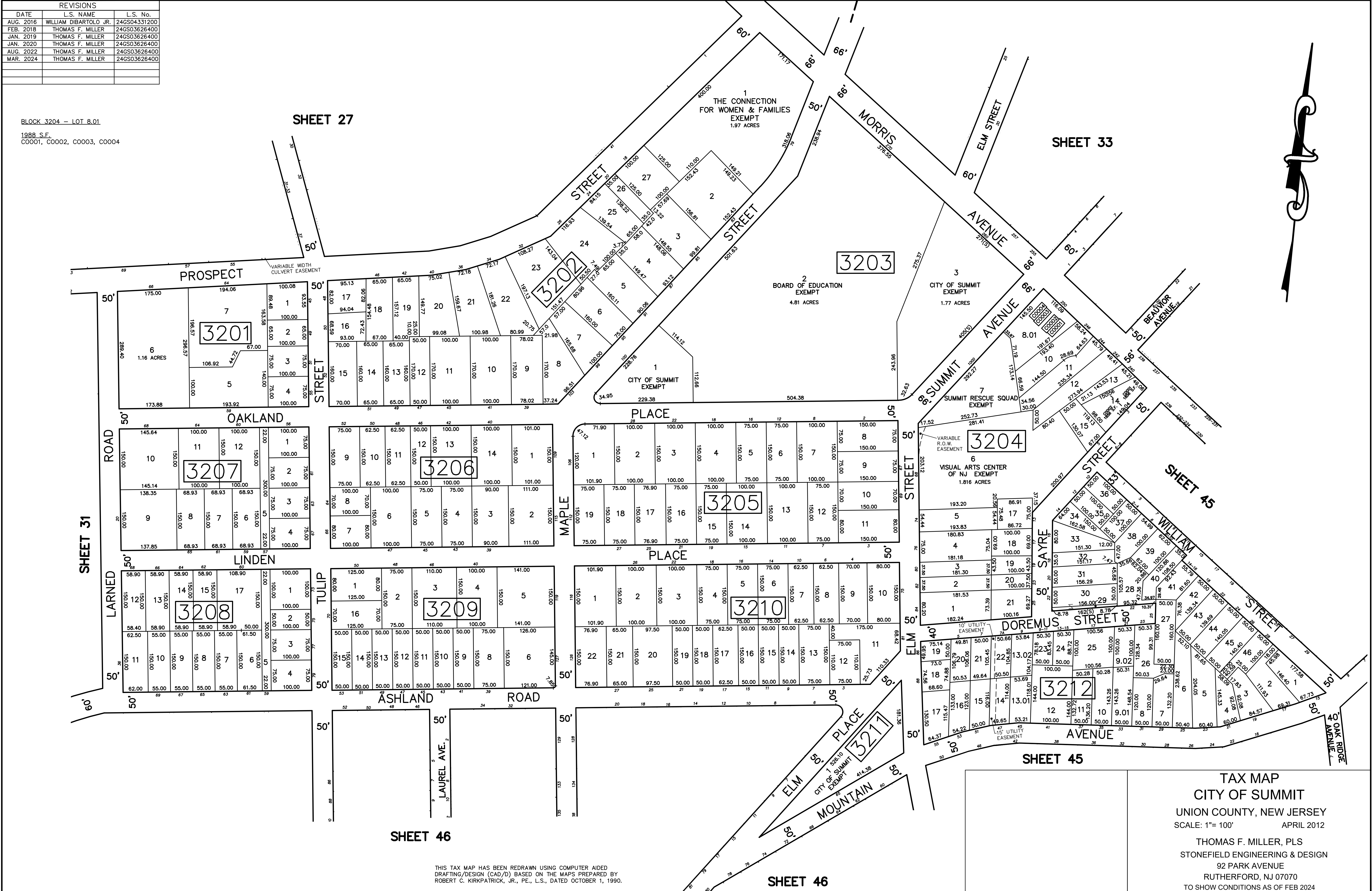
BLOCK 3204 - LOT 8.01
1988 S.F.
C0001, C0002, C0003, C0004

SHEET 27

SHEET 33



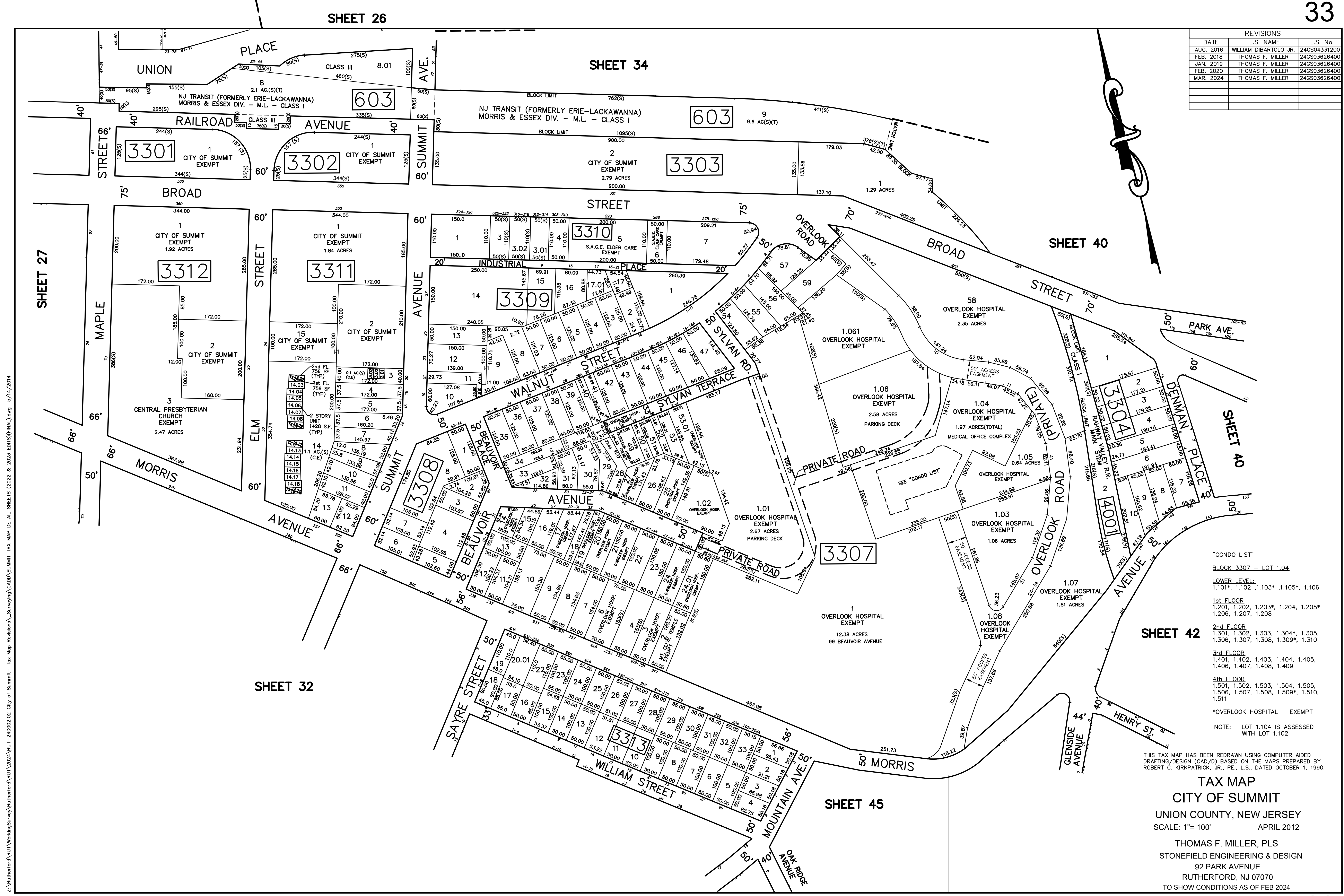
Z:\Rutherford\BUT\WorkingSurvey\Rutherford\BUT\2024\BUT-240002.02 City of Summit- Tax Map Revisions\CADD\SUMMIT TAX MAP DETAIL SHEETS (2022 & 2023 EDITS)\FINAL.dwg 5/14/2014



THIS TAX MAP HAS BEEN REDRAWN USING COMPUTER AIDED
DRAFTING/DESIGN (CAD/D) BASED ON THE MAPS PREPARED BY
ROBERT C. KIRKPATRICK, JR., P.E., L.S., DATED OCTOBER 1, 1990.

TAX MAP
CITY OF SUMMIT
UNION COUNTY, NEW JERSEY
SCALE: 1"= 100' APRIL 2012
THOMAS F. MILLER, PLS
STONEFIELD ENGINEERING & DESIGN
92 PARK AVENUE
RUTHERFORD, NJ 07070
TO SHOW CONDITIONS AS OF FEB 2024

REVISIONS		
DATE	L.S. NAME	L.S. No.
AUG. 2016	WILLIAM DIBARTOLO JR.	24GS04331200
FEB. 2018	THOMAS F. MILLER	24GS03626400
JAN. 2019	THOMAS F. MILLER	24GS03626400
FEB. 2020	THOMAS F. MILLER	24GS03626400
MAR. 2024	THOMAS F. MILLER	24GS03626400



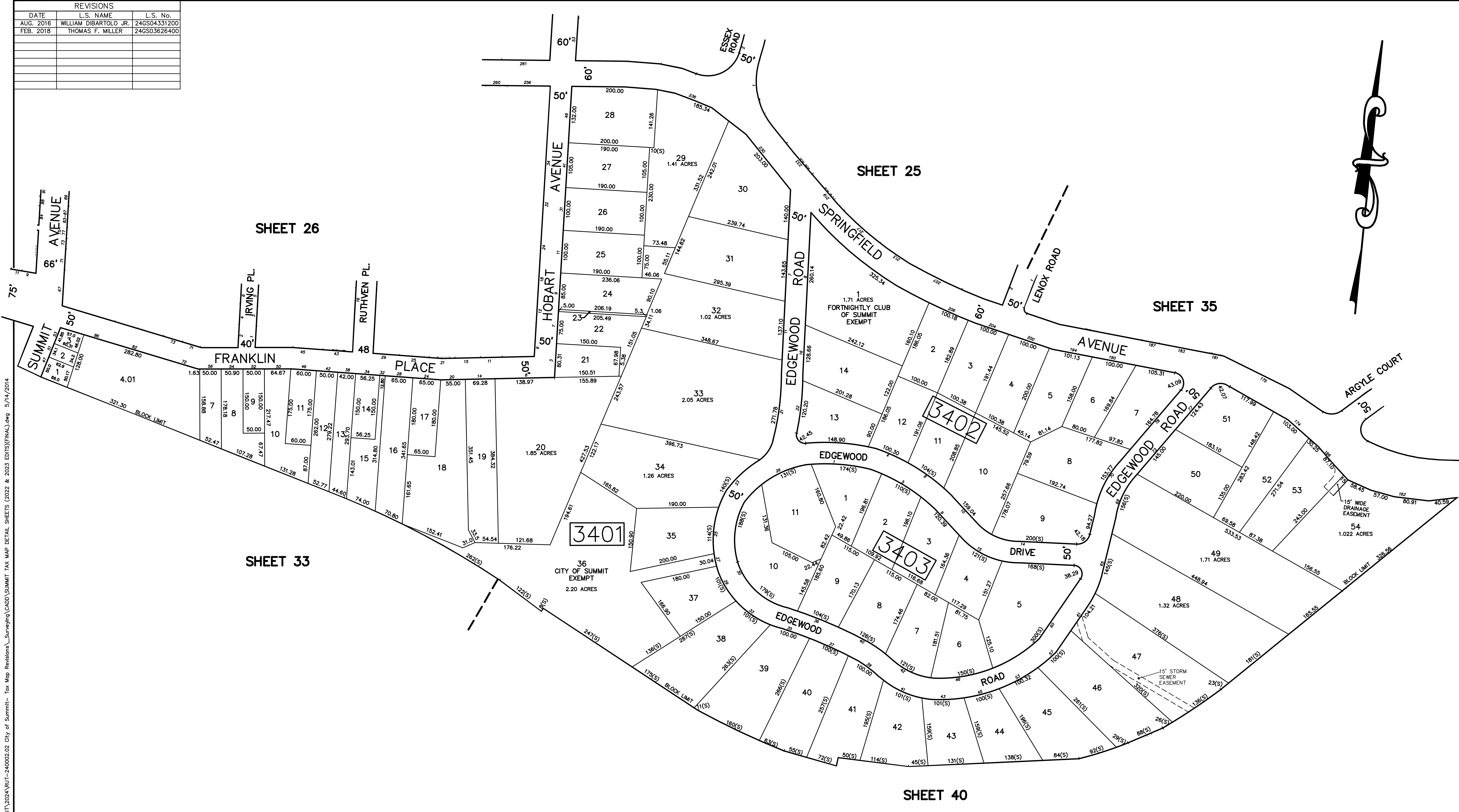
"CONDO LIST"
BLOCK 3307 - LOT 1.04
LOWER LEVEL:
1.101*, 1.102, 1.103*, 1.105*, 1.106
1st FLOOR:
1.201, 1.202, 1.203*, 1.204, 1.205*
1.206, 1.207, 1.208
2nd FLOOR:
1.301, 1.302, 1.303, 1.304*, 1.305,
1.306, 1.307, 1.308, 1.309*, 1.310
3rd FLOOR:
1.401, 1.402, 1.403, 1.404, 1.405,
1.406, 1.407, 1.408, 1.409
4th FLOOR:
1.501, 1.502, 1.503, 1.504, 1.505,
1.506, 1.507, 1.508, 1.509*, 1.510,
1.511
*OVERLOOK HOSPITAL - EXEMPT
NOTE: LOT 1.104 IS ASSESSED
WITH LOT 1.102

THIS TAX MAP HAS BEEN REDRAWN USING COMPUTER AIDED
DRAFTING/DESIGN (CAD/D) BASED ON THE MAPS PREPARED BY
ROBERT C. KIRKPATRICK, JR., PE., L.S., DATED OCTOBER 1, 1990.

TAX MAP
CITY OF SUMMIT
UNION COUNTY, NEW JERSEY
SCALE: 1"= 100' APRIL 2012
THOMAS F. MILLER, PLS
STONEFIELD ENGINEERING & DESIGN
92 PARK AVENUE
RUTHERFORD, NJ 07070
TO SHOW CONDITIONS AS OF FEB 2024

Z:\Rutherford\BUT\WorkingSurvey\Rutherford\BUT\2024\BUT-240002.02 City of Summit- Tax Map Revisions\CAD\SUMMIT TAX MAP DETAIL SHEETS (2022 & 2023 EDITS)\FINAL.dwg 5/14/2014

REVISIONS		
DATE	L.S. NAME	L.S. No.
AUG. 2016	WILLIAM DIBARTOLO JR.	24GSO4331200
FEB. 2018	THOMAS F. MILLER	24GSO3626400

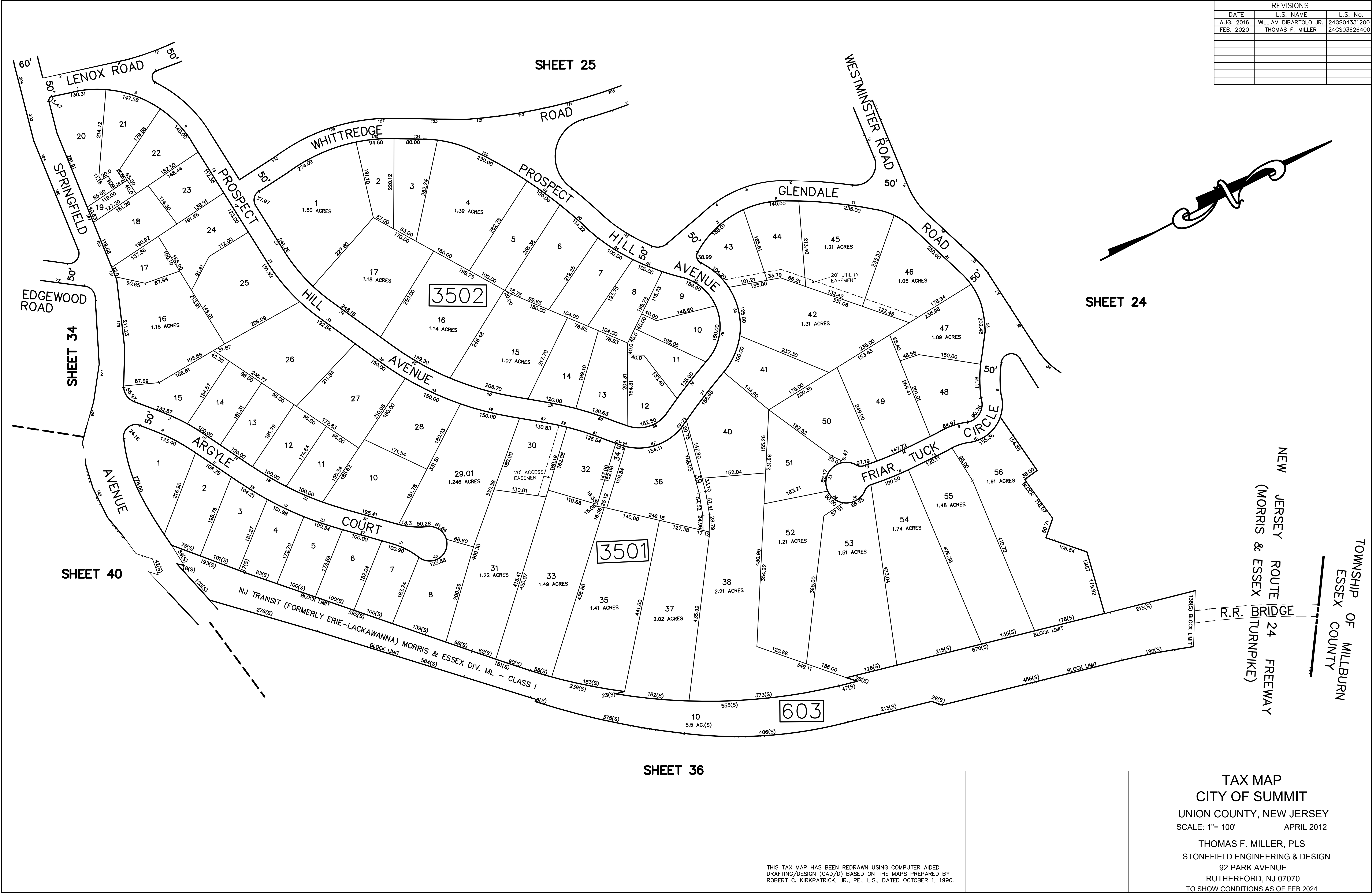


Z:\Rutherford\BUT\WorkingSurvey\Rutherford\BUT\2024\BUT-240002.02 City of Summit-- Tax Map Revisions\CAD0\SUMMIT TAX MAP DETAIL SHEETS (2022 & 2023 EDITS)\FINAL.dwg 5/14/2014

THIS TAX MAP HAS BEEN REDRAWN USING COMPUTER AIDED DRAFTING/DESIGN (CAD/D) BASED ON THE MAPS PREPARED BY ROBERT C. KIRKPATRICK, JR., PE., L.S., DATED OCTOBER 1, 1990.

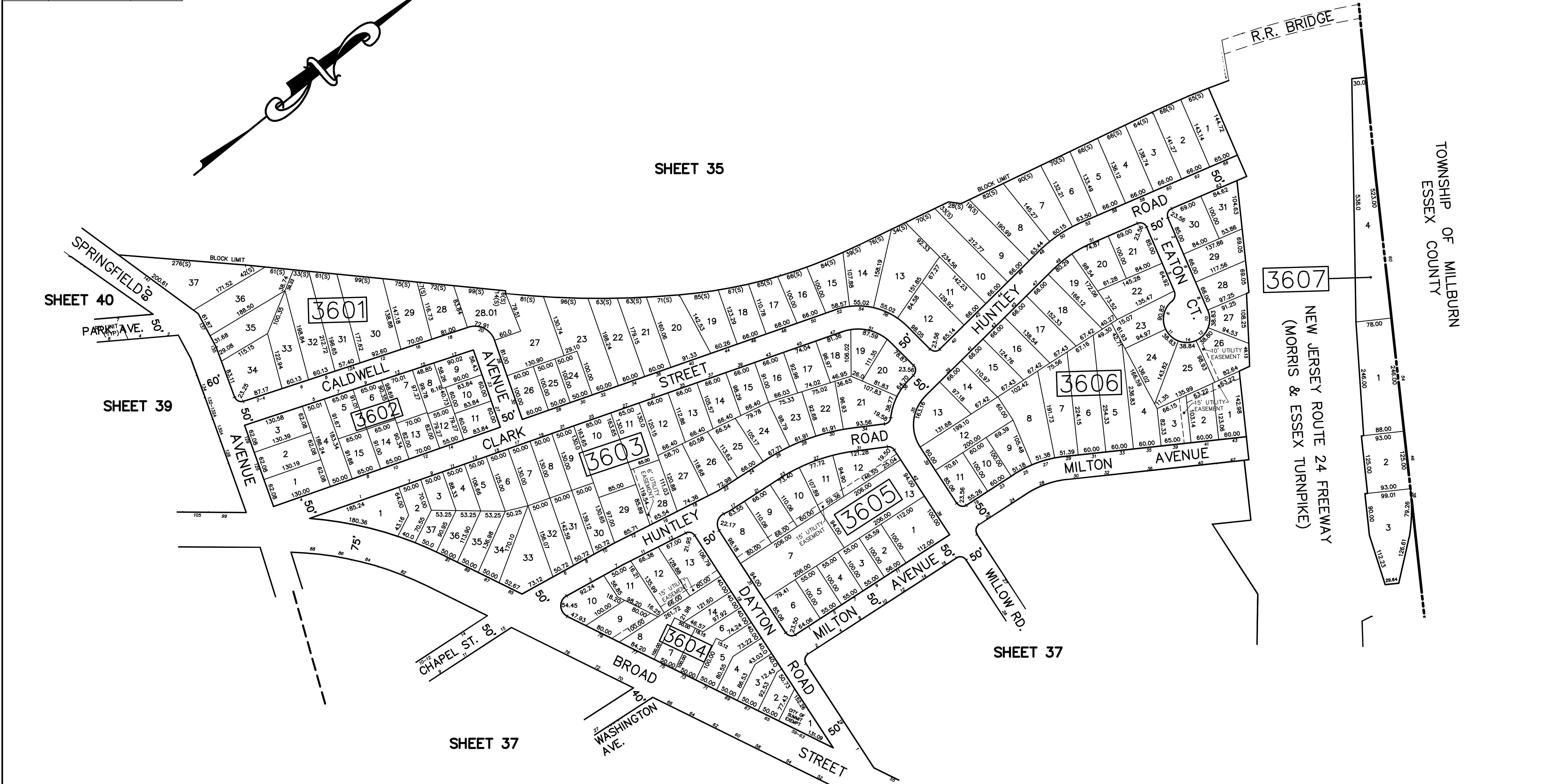
TAX MAP
CITY OF SUMMIT
UNION COUNTY, NEW JERSEY
SCALE: 1"= 100' APRIL 2012
THOMAS F. MILLER, PLS
STONEFIELD ENGINEERING & DESIGN
92 PARK AVENUE
RUTHERFORD, NJ 07070
TO SHOW CONDITIONS AS OF FEB 2024

REVISIONS		
DATE	L.S. NAME	L.S. No.
AUG. 2016	WILLIAM DIBARTOLO JR.	24GS04331200
FEB. 2020	THOMAS F. MILLER	24GS03626400



Z:\Rutherford\BUT\WorkingSurvey\Rutherford\BUT\2024\BUT-240002.02 City of Summit-- Tax Map Revisions\CADD\SUMMIT TAX MAP DETAIL SHEETS (2022 & 2023 EDITS)\FINAL.dwg 5/14/2014

REVISIONS		
DATE	L.S. NAME	L.S. No.
AUG. 2022	THOMAS F. MILLER	24GS03626400

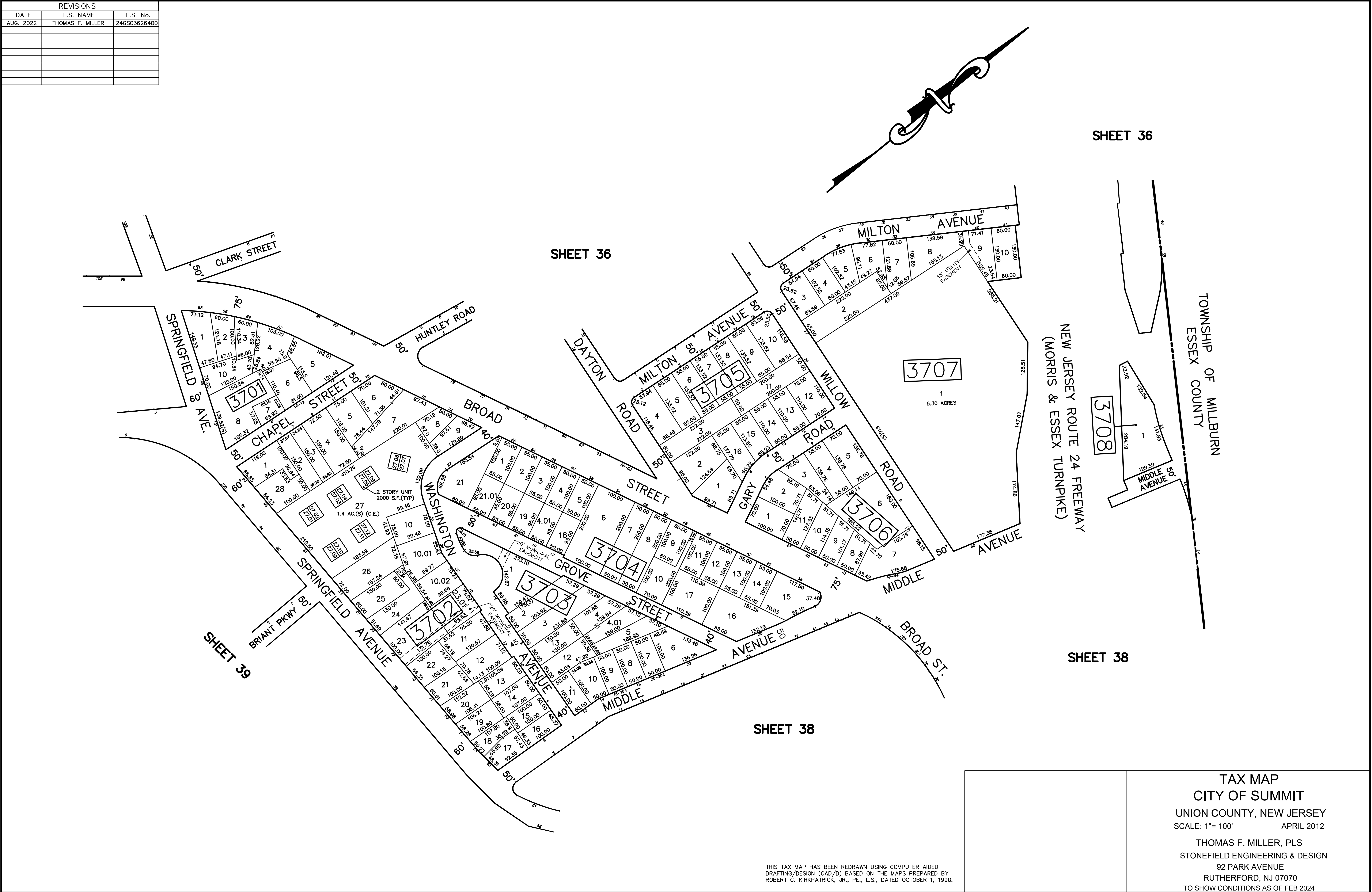


TAX MAP
CITY OF SUMMIT
UNION COUNTY, NEW JERSEY
SCALE: 1"= 100' APRIL 2012
THOMAS F. MILLER, PLS
STONEFIELD ENGINEERING & DESIGN
92 PARK AVENUE
RUTHERFORD, NJ 07070
TO SHOW CONDITIONS AS OF FEB 2024

THIS TAX MAP HAS BEEN REDRAWN USING COMPUTER AIDED
DRAFTING/DESIGN (CAD/D) BASED ON THE MAPS PREPARED BY
ROBERT C. KIRKPATRICK, JR., PE., L.S., DATED OCTOBER 1, 1990.

Z:\Rutherford\RTU\WorkingSurvey\Rutherford\RTU\2024\RTU-240002.02 City of Summit- Tax Map Revisions\Surveying\CADD\SUMMIT TAX MAP DETAIL SHEETS (2022 & 2023 EDITS)\FINAL.dwg 5/14/2014

REVISIONS		
DATE	L.S. NAME	L.S. No.
AUG. 2022	THOMAS F. MILLER	24GSO3626400


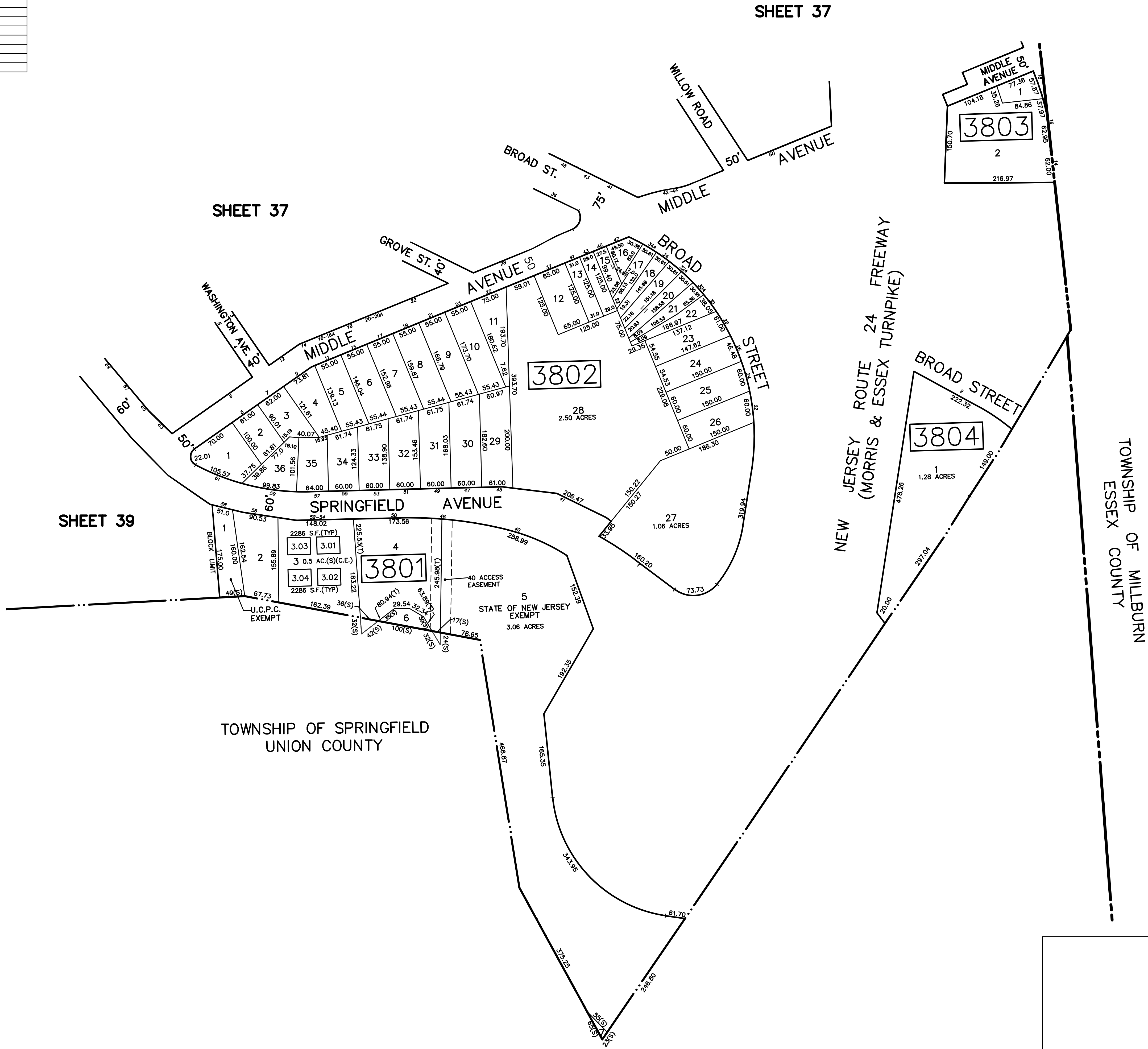


TAX MAP
CITY OF SUMMIT
UNION COUNTY, NEW JERSEY
SCALE: 1"= 100' APRIL 2012
THOMAS F. MILLER, PLS
STONEFIELD ENGINEERING & DESIGN
92 PARK AVENUE
RUTHERFORD, NJ 07070
TO SHOW CONDITIONS AS OF FEB 2024

THIS TAX MAP HAS BEEN REDRAWN USING COMPUTER AIDED
DRAFTING/DESIGN (CAD/D) BASED ON THE MAPS PREPARED BY
ROBERT C. KIRKPATRICK, JR., PE., L.S., DATED OCTOBER 1, 1990.

Z:\Rutherford\BUT\WorkingSurvey\Rutherford\BUT\2024\BUT-240002.02 City of Summit-- Tax Map Revisions\Surveying\CADD\SUMMIT TAX MAP DETAIL SHEETS (2022 & 2023 EDITS)\FINAL.dwg 5/14/2014

REVISIONS		
DATE	L.S. NAME	L.S. No.
JAN. 2019	THOMAS F. MILLER	24GSO3626400



Z:\Rutherford\BUT\WorkingSurvey\Rutherford\BUT\2024\BUT-240002.02 City of Summit- Tax Map Revisions\CAD\SUMMIT TAX MAP DETAIL SHEETS (2022 & 2023 EDITS)\FINAL.dwg 5/14/2014

THIS TAX MAP HAS BEEN REDRAWN USING COMPUTER AIDED DRAFTING/DESIGN (CAD/D) BASED ON THE MAPS PREPARED BY ROBERT C. KIRKPATRICK, JR., PE., L.S., DATED OCTOBER 1, 1990.

TAX MAP
CITY OF SUMMIT
UNION COUNTY, NEW JERSEY
SCALE: 1"= 100' APRIL 2012
THOMAS F. MILLER, PLS
STONEFIELD ENGINEERING & DESIGN
92 PARK AVENUE
RUTHERFORD, NJ 07070
TO SHOW CONDITIONS AS OF FEB 2024

REVISIONS		
DATE	L.S. NAME	L.S. No.
FEB. 2018	THOMAS F. MILLER	24GSO3626400
AUG. 2022	THOMAS F. MILLER	24GSO3626400



BLOCK 3909 – LOT 5
1676 S.F.
5.01, 5.02, 5.03, 5.04, 5.05, 5.07, 5.08,
5.10, 5.11, 5.13, 5.14, 5.16, 5.17, 5.19,
5.20, 5.21, 5.22, 5.23, 5.24, 5.25, 5.26,
5.27, 5.28, 5.30, 5.31,

1677 S.F.
5.06, 5.09, 5.12, 5.15, 5.18, 5.29

BLOCK 3908 – LOT 7
7.01, 7.02, 7.03, 7.04, 7.05, 7.06

BLOCK 3915 – LOT 9
9.01, 9.02

BLOCK 3901 – LOT 3.01
1451 S.F.
C0001, C0002

3911
1
UNION COUNTY PARK COMMISSION
EXEMPT
14.54 ACRES

THIS TAX MAP HAS BEEN REDRAWN USING COMPUTER AIDED
DRAFTING/DESIGN (CAD/D) BASED ON THE MAPS PREPARED BY
ROBERT C. KIRKPATRICK, JR., PE., L.S., DATED OCTOBER 1, 1990.

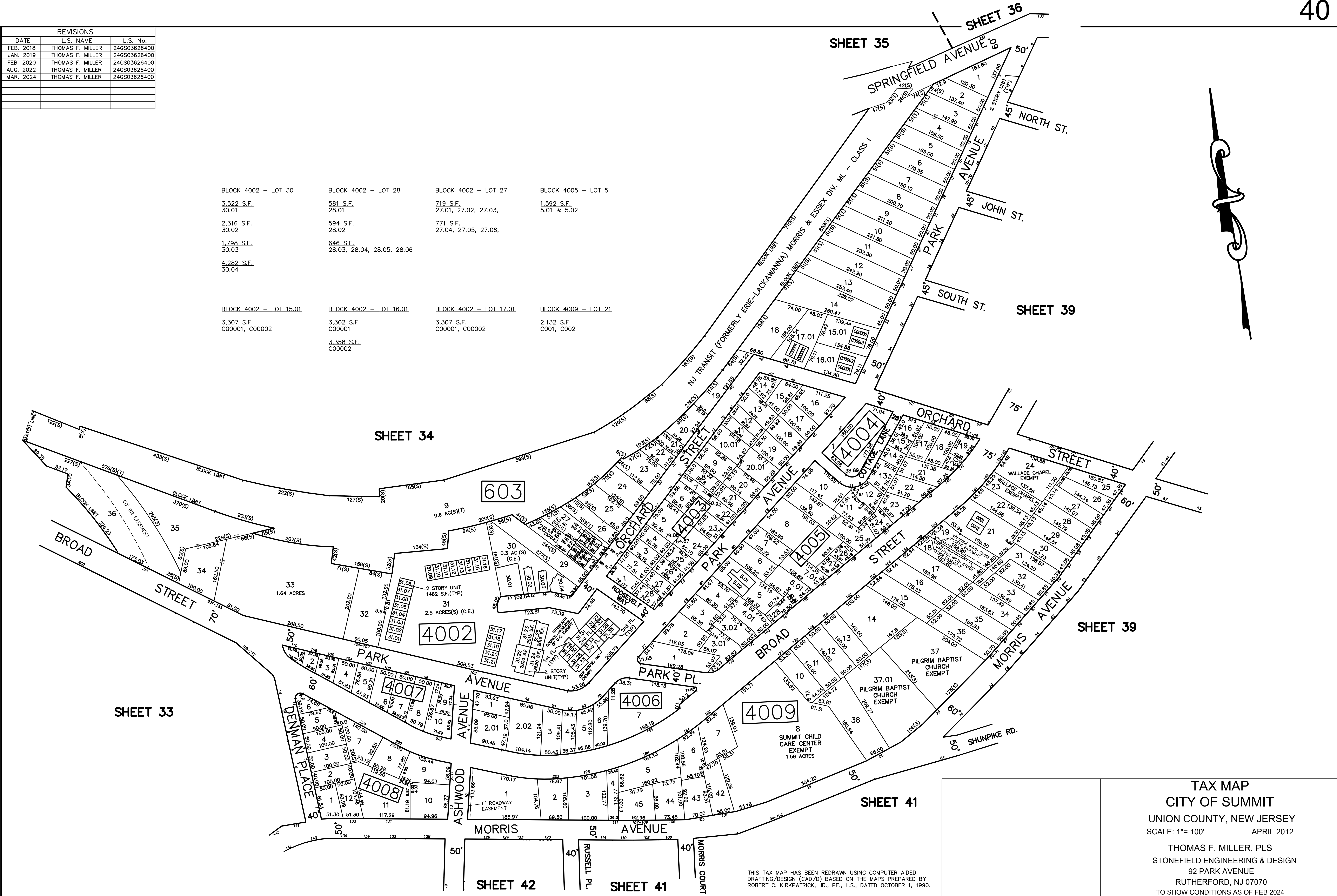
TAX MAP
CITY OF SUMMIT
UNION COUNTY, NEW JERSEY
SCALE: 1"= 100' APRIL 2012

THOMAS F. MILLER, PLS
STONEFIELD ENGINEERING & DESIGN
92 PARK AVENUE
RUTHERFORD, NJ 07070
TO SHOW CONDITIONS AS OF FEB 2024

Z:\Rutherford\BUT\WorkingSurvey\Rutherford\BUT\240002.02 City of Summit-- Tax Map Revisions\Surveying\CADD\SUMMIT TAX MAP DETAIL SHEETS (2022 & 2023 EDITS)\FINAL.dwg 5/14/2014

REVISIONS		
DATE	L.S. NAME	L.S. No.
FEB. 2018	THOMAS F. MILLER	24GSO3626400
JAN. 2019	THOMAS F. MILLER	24GSO3626400
FEB. 2020	THOMAS F. MILLER	24GSO3626400
AUG. 2022	THOMAS F. MILLER	24GSO3626400
MAR. 2024	THOMAS F. MILLER	24GSO3626400

BLOCK 4002 — LOT 30	BLOCK 4002 — LOT 28	BLOCK 4002 — LOT 27	BLOCK 4005 — LOT 5
3,522 S.F. 30.01	581 S.F. 28.01	719 S.F. 27.01, 27.02, 27.03,	1,592 S.F. 5.01 & 5.02
2,316 S.F. 30.02	594 S.F. 28.02	771 S.F. 27.04, 27.05, 27.06,	
1,798 S.F. 30.03	646 S.F. 28.03, 28.04, 28.05, 28.06		
4,282 S.F. 30.04			
BLOCK 4002 — LOT 15.01	BLOCK 4002 — LOT 16.01	BLOCK 4002 — LOT 17.01	BLOCK 4009 — LOT 21
3,307 S.F. C00001, C00002	3,302 S.F. C00001	3,307 S.F. C00001, C00002	2,132 S.F. C001, C002
	3,358 S.F. C00002		




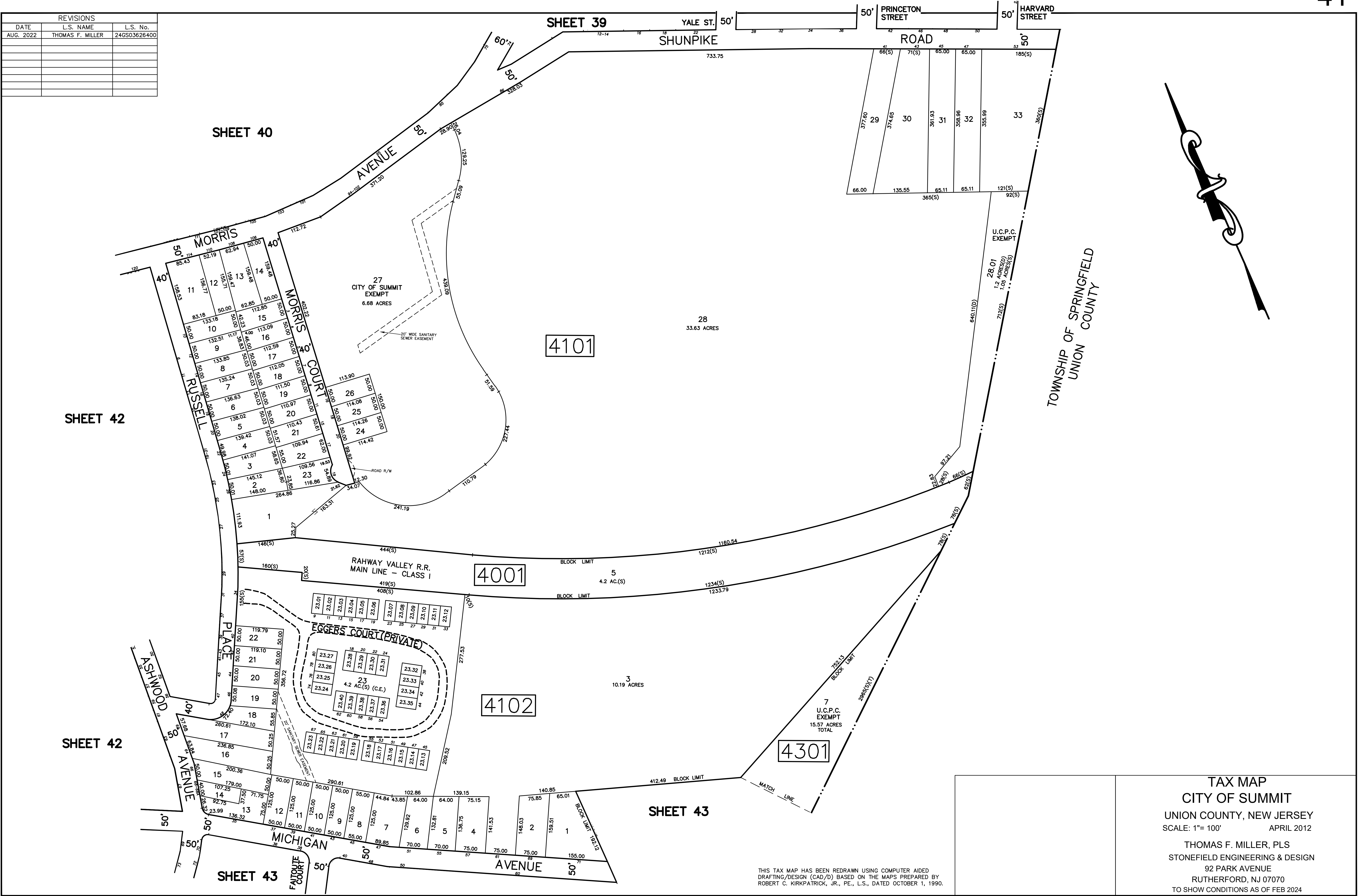
TAX MAP
CITY OF SUMMIT
UNION COUNTY, NEW JERSEY
SCALE: 1"= 100' APRIL 2012
THOMAS F. MILLER, PLS
STONEFIELD ENGINEERING & DESIGN
92 PARK AVENUE
RUTHERFORD, NJ 07070
TO SHOW CONDITIONS AS OF FEB 2024

THIS TAX MAP HAS BEEN REDRAWN USING COMPUTER AIDED
DRAFTING/DESIGN (CAD/D) BASED ON THE MAPS PREPARED BY
ROBERT C. KIRKPATRICK, JR., PE., L.S., DATED OCTOBER 1, 1990.

Z:\Rutherford\BUT\WorkingSurvey\Rutherford\BUT\2024\BUT-240002.02 City of Summit-- Tax Map Revisions\CAD\Summit Tax Map Detail Sheets (2022 & 2023 EDITS)\FINAL.dwg 5/14/2014

REVISIONS		
DATE	L.S. NAME	L.S. No.
AUG. 2022	THOMAS F. MILLER	24GS03626400

Z:\Rutherford\BUT\WorkingSurvey\Rutherford\BUT\2024\BUT-240002.02 City of Summit-- Tax Map Revisions\CAD\SUMMIT TAX MAP DETAIL SHEETS (2022 & 2023 EDITS)\FINAL.dwg 5/14/2014

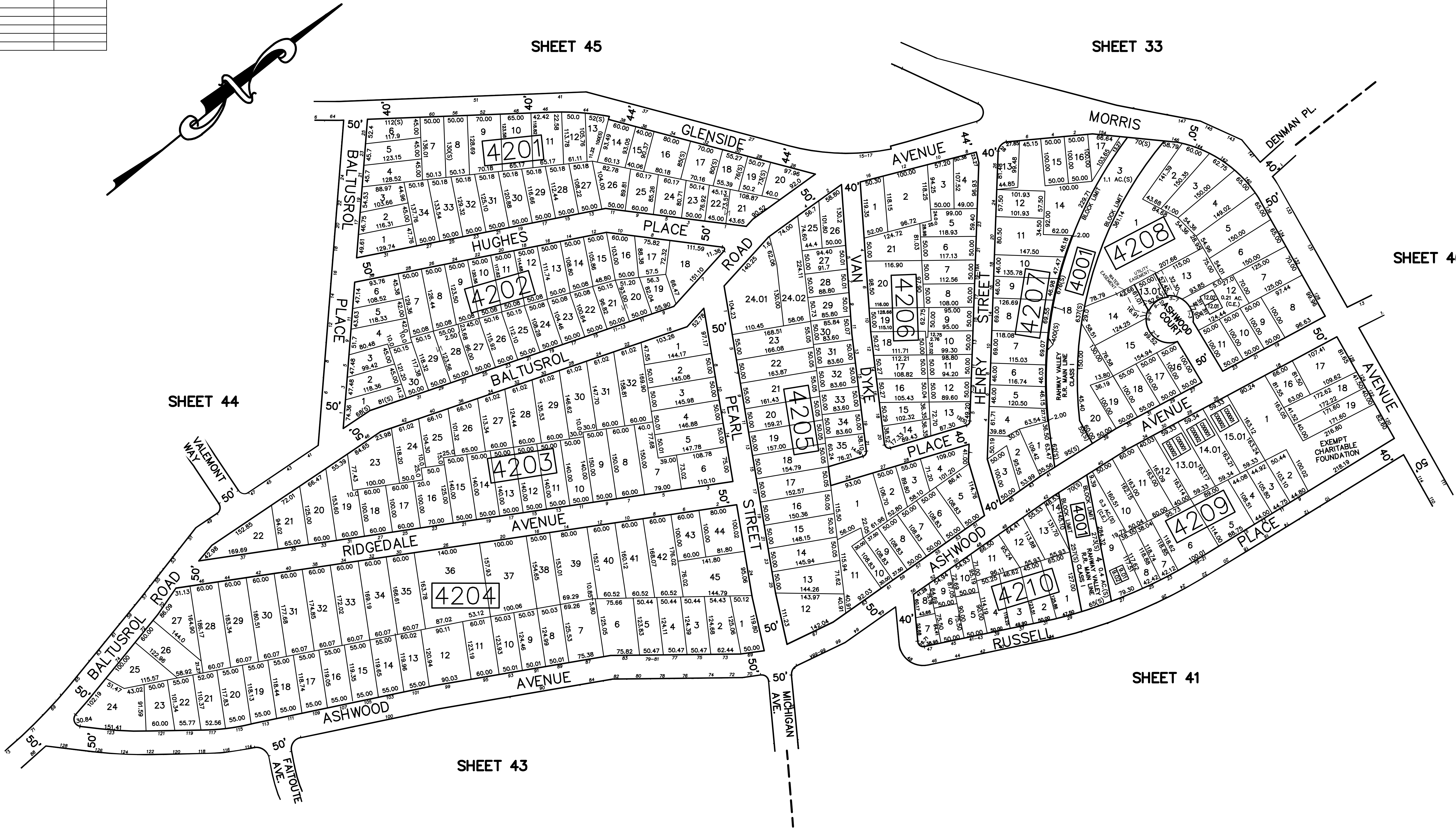


TAX MAP
CITY OF SUMMIT
UNION COUNTY, NEW JERSEY
SCALE: 1"= 100' APRIL 2012
THOMAS F. MILLER, PLS
STONEFIELD ENGINEERING & DESIGN
92 PARK AVENUE
RUTHERFORD, NJ 07070
TO SHOW CONDITIONS AS OF FEB 2024

THIS TAX MAP HAS BEEN REDRAWN USING COMPUTER AIDED
DRAFTING/DESIGN (CAD/D) BASED ON THE MAPS PREPARED BY
ROBERT C. KIRKPATRICK, JR., PE., L.S., DATED OCTOBER 1, 1990.

REVISIONS		
DATE	L.S. NAME	L.S. No.
AUG. 2016	WILLIAM DIBARTOLO JR.	24GSO4331200
AUG. 2022	THOMAS F. MILLER	24GSO3626400
MAR. 2024	THOMAS F. MILLER	24GSO3626400

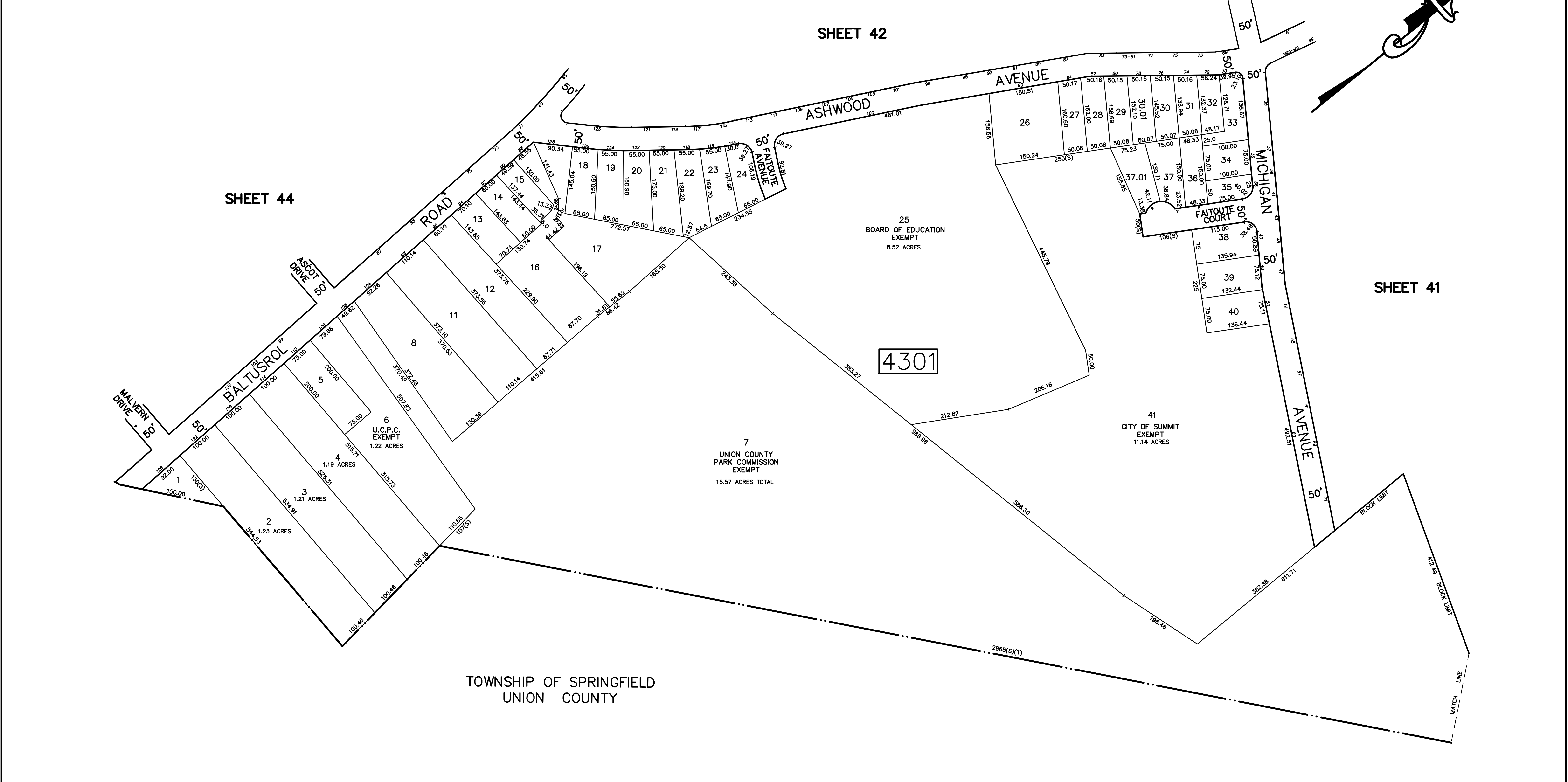
Z:\Rutherford\BUT\WorkingSurvey\Rutherford\BUT\2024\BUT-240002.02 City of Summit-- Tax Map Revisions\CADD\SUMMIT TAX MAP DETAIL SHEETS (2022 & 2023 EDITS)\FINAL.dwg 5/14/2014



THIS TAX MAP HAS BEEN REDRAWN USING COMPUTER AIDED DRAFTING/DESIGN (CAD/D) BASED ON THE MAPS PREPARED BY ROBERT C. KIRKPATRICK, JR., PE, L.S., DATED OCTOBER 1, 1990.

TAX MAP
CITY OF SUMMIT
UNION COUNTY, NEW JERSEY
SCALE: 1"= 100' APRIL 2012
THOMAS F. MILLER, PLS
STONEFIELD ENGINEERING & DESIGN
92 PARK AVENUE
RUTHERFORD, NJ 07070
TO SHOW CONDITIONS AS OF FEB 2024

REVISIONS		
DATE	L.S. NAME	L.S. No.
AUG. 2022	THOMAS F. MILLER	240S03626400

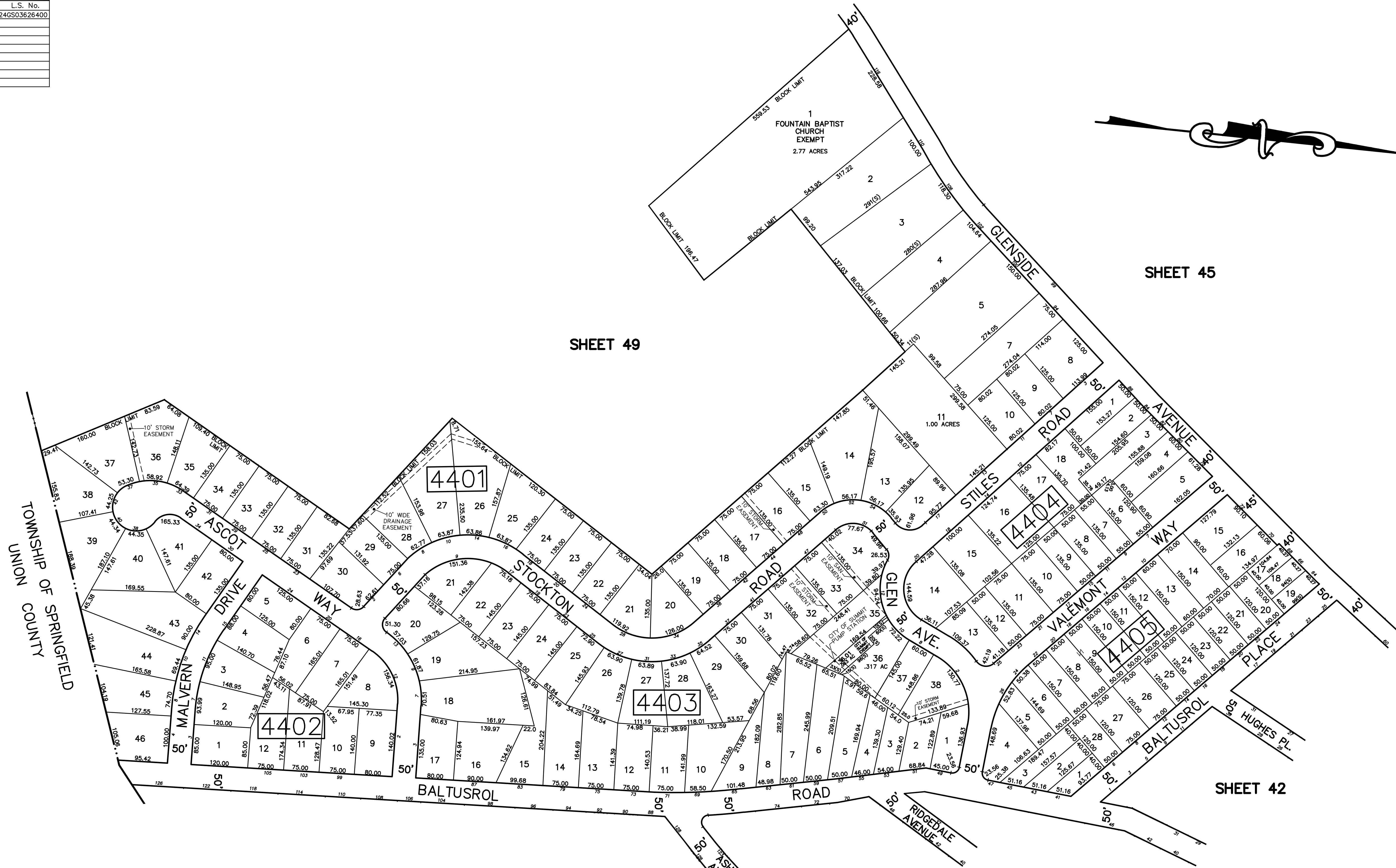


Z:\Rutherford\BUT\WorkingSurvey\Rutherford\BUT\2024\BUT-240002.02 City of Summit-- Tax Map Revisions\CAD\Summit Tax Map Detail Sheets (2022 & 2023 Edits)\FINAL.dwg 5/14/2014

THIS TAX MAP HAS BEEN REDRAWN USING COMPUTER AIDED DRAFTING/DESIGN (CAD/D) BASED ON THE MAPS PREPARED BY ROBERT C. KIRKPATRICK, JR., PE., L.S., DATED OCTOBER 1, 1990.

TAX MAP
CITY OF SUMMIT
UNION COUNTY, NEW JERSEY
SCALE: 1"= 100' APRIL 2012
THOMAS F. MILLER, PLS
STONEFIELD ENGINEERING & DESIGN
92 PARK AVENUE
RUTHERFORD, NJ 07070
TO SHOW CONDITIONS AS OF FEB 2024

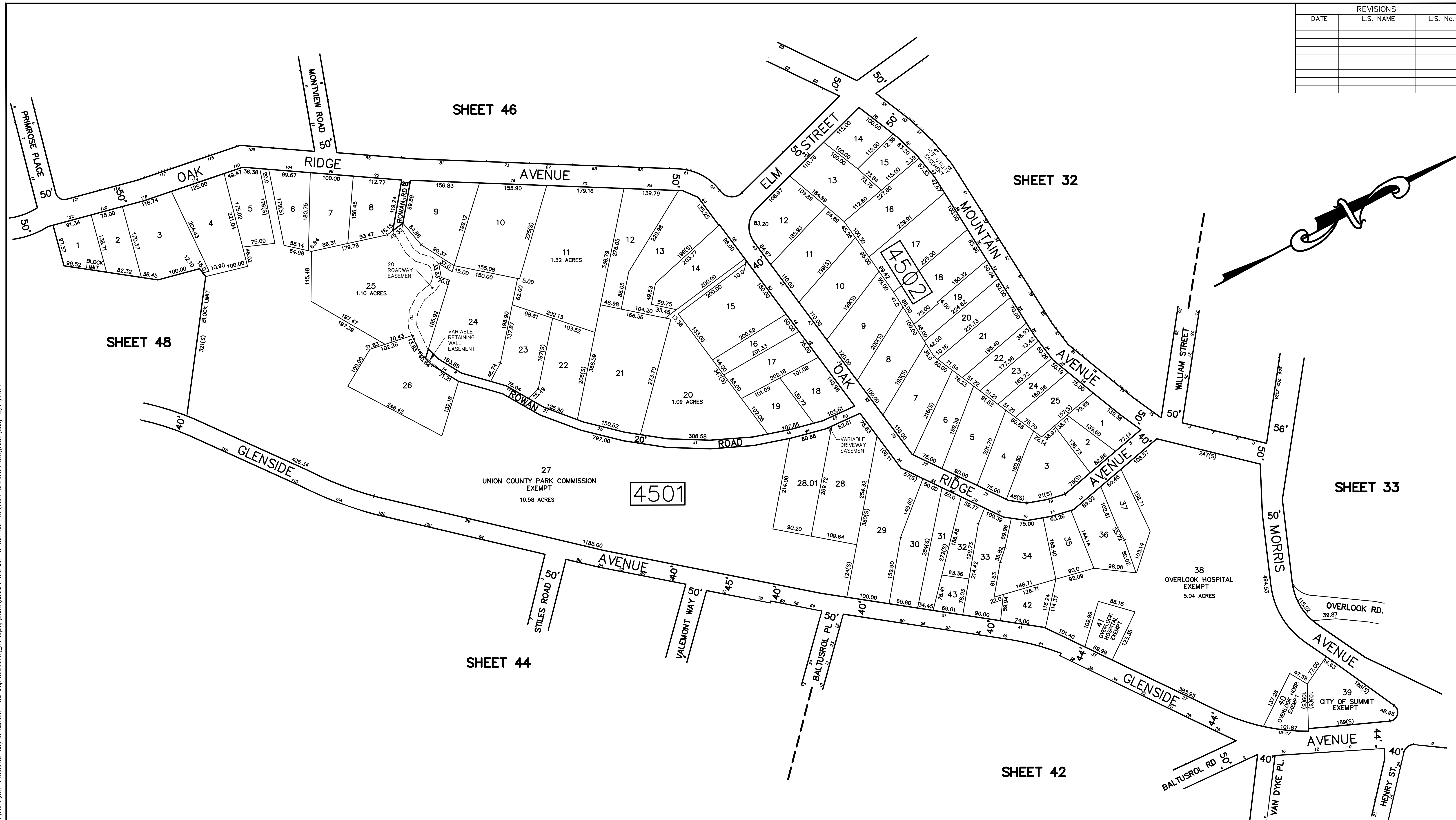
REVISIONS		
DATE	L.S. NAME	L.S. No.
FEB. 2018	THOMAS F. MILLER	24GSO3626400



TAX MAP
CITY OF SUMMIT
UNION COUNTY, NEW JERSEY
SCALE: 1"= 100' APRIL 2012
THOMAS F. MILLER, PLS
STONEFIELD ENGINEERING & DESIGN
92 PARK AVENUE
RUTHERFORD, NJ 07070
TO SHOW CONDITIONS AS OF FEB 2024

THIS TAX MAP HAS BEEN REDRAWN USING COMPUTER AIDED
DRAFTING/DESIGN (CAD/D) BASED ON THE MAPS PREPARED BY
ROBERT C. KIRKPATRICK, JR., PE, L.S., DATED OCTOBER 1, 1990.

Z:\Rutherford\BUT\WorkingSurvey\Rutherford\BUT\2024\BUT-240002.02 City of Summit- Tax Map Revisions\CAD\Summit Tax Map Detail Sheets (2022 & 2023 EDITS)\FINAL.dwg 5/14/2014

[illegible]

THIS TAX MAP HAS BEEN REDRAWN USING COMPUTER AIDED
DRAFTING/DESIGN (CAD/D) BASED ON THE MAPS PREPARED BY
ROBERT C. KIRKPATRICK, JR., PE., L.S., DATED OCTOBER 1, 1990

TAX MAP
CITY OF SUMMIT
UNION COUNTY, NEW JERSEY
SCALE: 1"= 100' APRIL 2012
THOMAS F. MILLER, PLS
STONEFIELD ENGINEERING & DESIGN
92 PARK AVENUE
RUTHERFORD, NJ 07070
TO SHOW CONDITIONS AS OF FEB 2024

REVISIONS		
DATE	L.S. NAME	L.S. No.
FEB. 2018	THOMAS F. MILLER	24GSO3626400
AUG. 2022	THOMAS F. MILLER	24GSO3626400
MAR. 2024	THOMAS F. MILLER	24GSO3626400



TAX MAP
CITY OF SUMMIT
UNION COUNTY, NEW JERSEY
SCALE: 1"= 100' APRIL 2012

THOMAS F. MILLER, PLS
STONEFIELD ENGINEERING & DESIGN
92 PARK AVENUE
RUTHERFORD, NJ 07070
TO SHOW CONDITIONS AS OF FEB 2024

Z:\Rutherford\BUT\WorkingSurvey\Rutherford\BUT\2024\BUT-240002.02 City of Summit-- Tax Map Revisions\CAD\SUMMIT TAX MAP DETAIL SHEETS (2022 & 2023 EDITS)\FINAL.dwg 5/14/2014


REVISIONS		
DATE	L.S. NAME	L.S. No.
AUG. 2016	WILLIAM DIBARTOLO JR.	24GSO4331200
JAN. 2020	THOMAS F. MILLER	24GSO3626400



Z:\Rutherford\BUT\WorkingSurvey\Rutherford\BUT\2024\BUT-240002.02 City of Summit- Tax Map Revisions\Surveying\CADD\SUMMIT TAX MAP DETAIL SHEETS (2022 & 2023 EDITS)\FINAL.dwg 5/14/2014

TAX MAP
CITY OF SUMMIT
UNION COUNTY, NEW JERSEY
SCALE: 1"= 100' APRIL 2012
THOMAS F. MILLER, PLS
STONEFIELD ENGINEERING & DESIGN
92 PARK AVENUE
RUTHERFORD, NJ 07070
TO SHOW CONDITIONS AS OF FEB 2024

THIS TAX MAP HAS BEEN REDRAWN USING COMPUTER AIDED
DRAFTING/DESIGN (CAD/D) BASED ON THE MAPS PREPARED BY
ROBERT C. KIRKPATRICK, JR., PE., L.S., DATED OCTOBER 1, 1990.



TAX MAP
CITY OF SUMMIT
UNION COUNTY, NEW JERSEY
SCALE: 1" = 100' APRIL 2012
THOMAS F. MILLER, PLS
STONEFIELD ENGINEERING & DESIGN
92 PARK AVENUE
RUTHERFORD, NJ 07070
TO SHOW CONDITIONS AS OF FEB 2024

SHEET 50

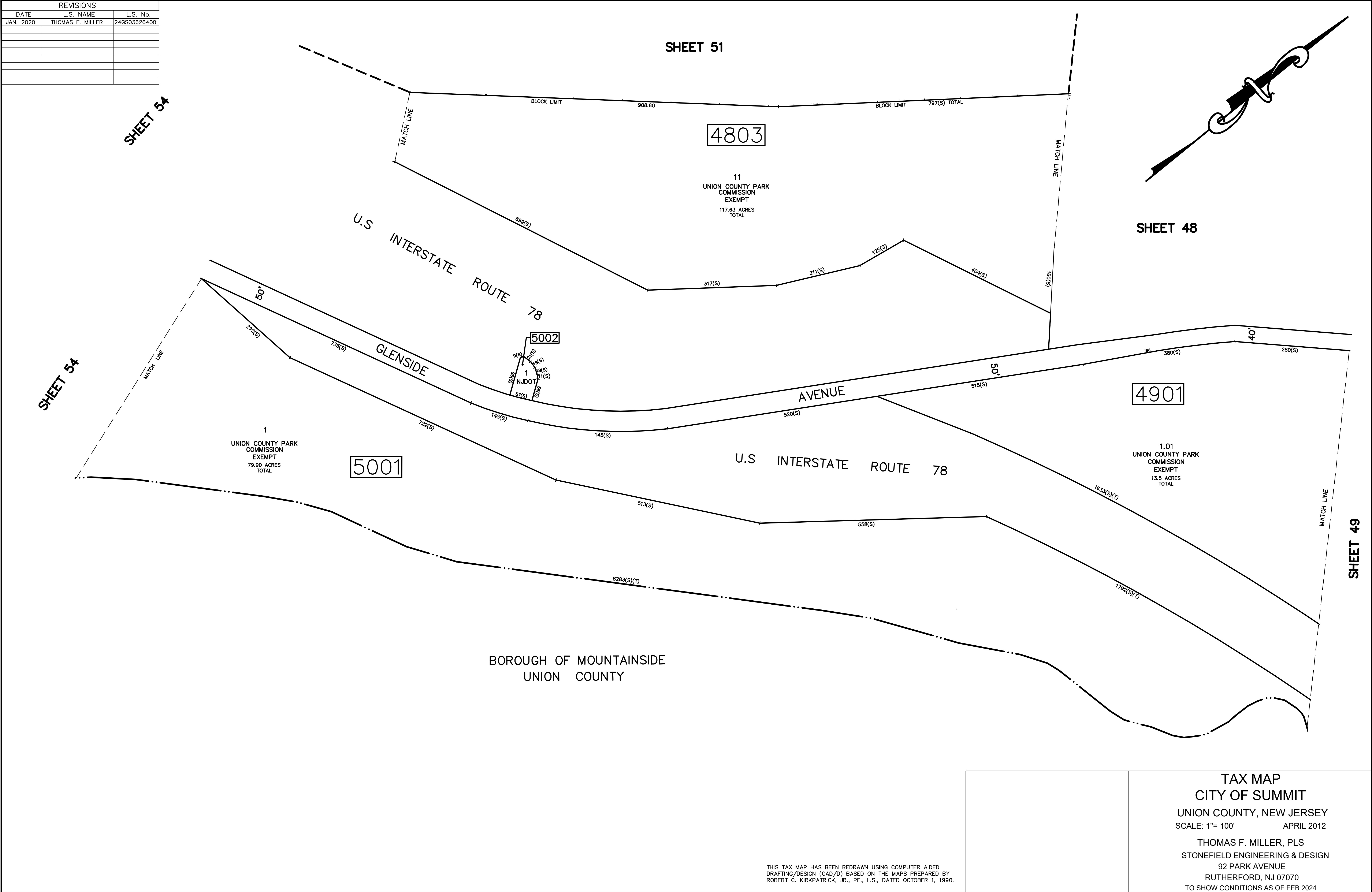
THIS TAX MAP HAS BEEN REDRAWN USING COMPUTER AIDED
DRAFTING/DESIGN (CAD/D) BASED ON THE MAPS PREPARED BY
ROBERT C. KIRKPATRICK, JR., PE., L.S., DATED OCTOBER 1, 1990

SHEET 44

TAX MAP
CITY OF SUMMIT
UNION COUNTY, NEW JERSEY
SCALE: 1"= 100' APRIL 2012

THOMAS F. MILLER, PLS
STONEFIELD ENGINEERING & DESIGN
92 PARK AVENUE
RUTHERFORD, NJ 07070
TO SHOW CONDITIONS AS OF FEB 2024

REVISIONS		
DATE	L.S. NAME	L.S. No.
JAN. 2020	THOMAS F. MILLER	24GS03626400

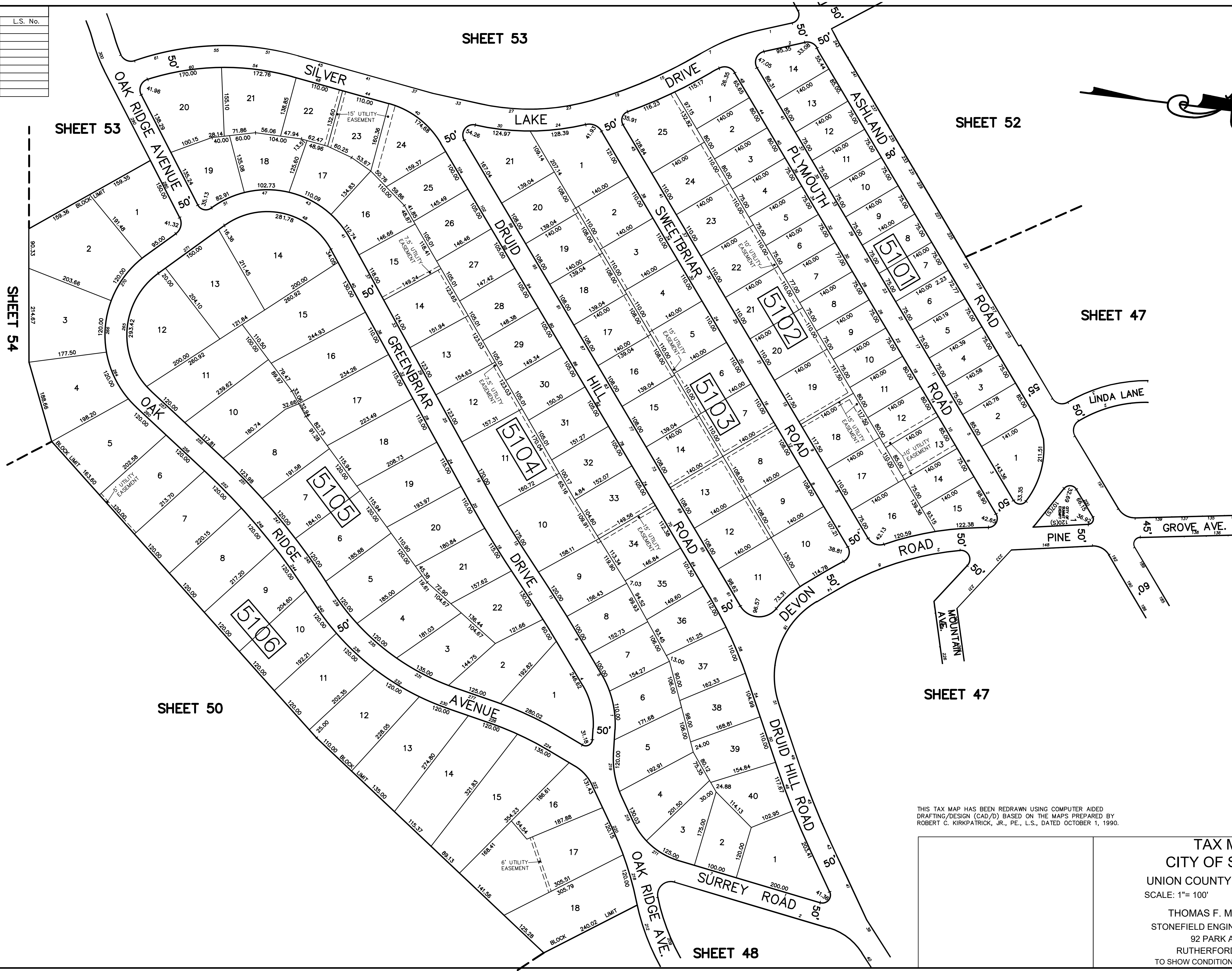


Z:\Rutherford\BUT\WorkingSurvey\Rutherford\BUT\2024\BUT-240002.02 City of Summit-- Tax Map Revisions\CAD\SUMMIT TAX MAP DETAIL SHEETS (2022 & 2023 EDITS)\FINAL.dwg 5/14/2014

THIS TAX MAP HAS BEEN REDRAWN USING COMPUTER AIDED DRAFTING/DESIGN (CAD/D) BASED ON THE MAPS PREPARED BY ROBERT C. KIRKPATRICK, JR., PE., L.S., DATED OCTOBER 1, 1990.

TAX MAP
CITY OF SUMMIT
UNION COUNTY, NEW JERSEY
SCALE: 1"= 100' APRIL 2012
THOMAS F. MILLER, PLS
STONEFIELD ENGINEERING & DESIGN
92 PARK AVENUE
RUTHERFORD, NJ 07070
TO SHOW CONDITIONS AS OF FEB 2024

REVISIONS		
DATE	L.S. NAME	L.S. No.



THIS TAX MAP HAS BEEN REDRAWN USING COMPUTER AIDED DRAFTING/DESIGN (CAD/D) BASED ON THE MAPS PREPARED BY ROBERT C. KIRKPATRICK, JR., PE., L.S., DATED OCTOBER 1, 1990.

TAX MAP
CITY OF SUMMIT
UNION COUNTY, NEW JERSEY
SCALE: 1"= 100' APRIL 2012

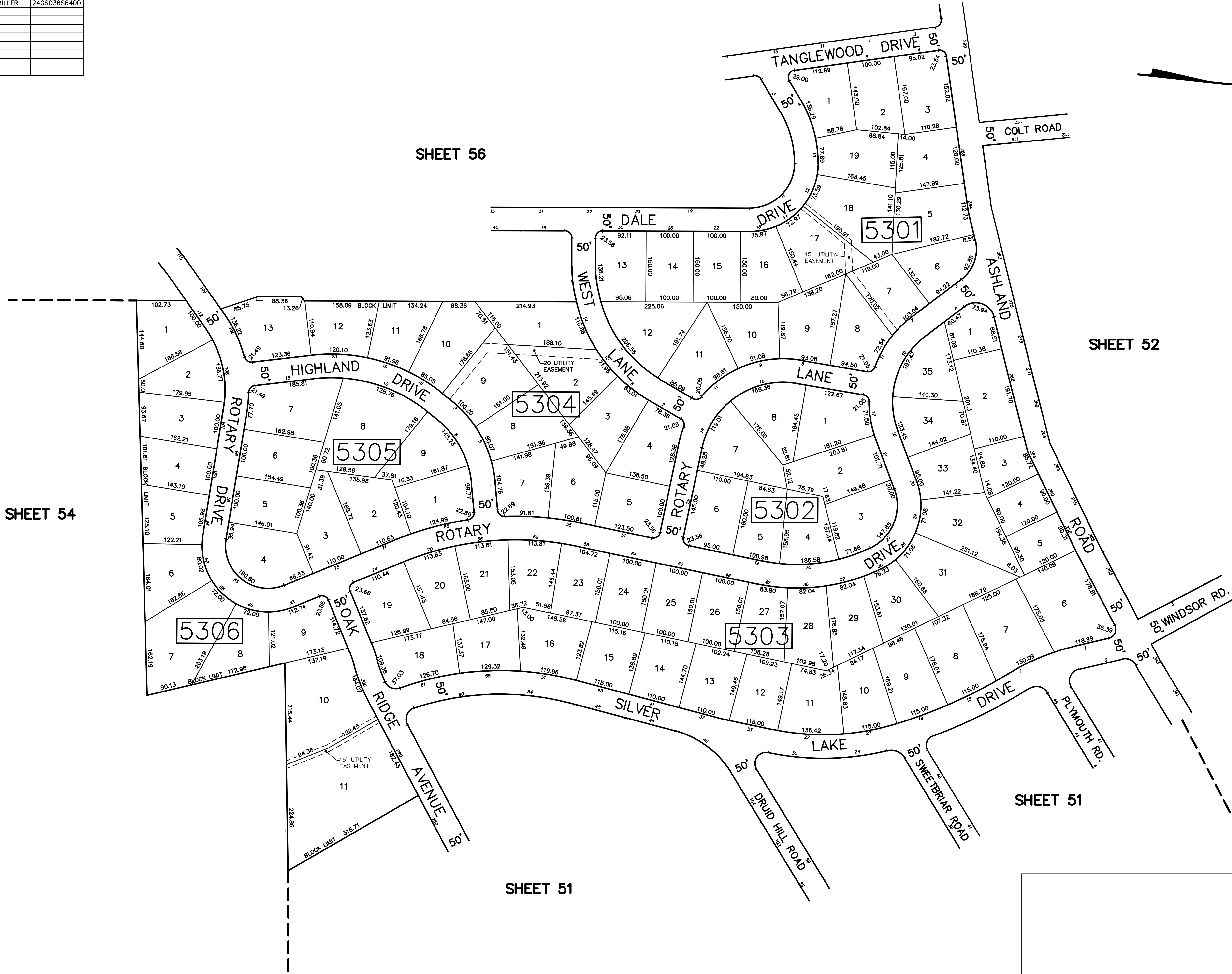
THOMAS F. MILLER, PLS
STONEFIELD ENGINEERING & DESIGN
92 PARK AVENUE
RUTHERFORD, NJ 07070
TO SHOW CONDITIONS AS OF FEB 2024

REVISIONS		
DATE	L.S. NAME	L.S. No.
FEB. 2018	THOMAS F. MILLER	24CS03626400
JAN. 2019	THOMAS F. MILLER	24CS03626400



REVISIONS		
DATE	L.S. NAME	L.S. No.
MAR. 2024	THOMAS F. MILLER	24CS036S6400

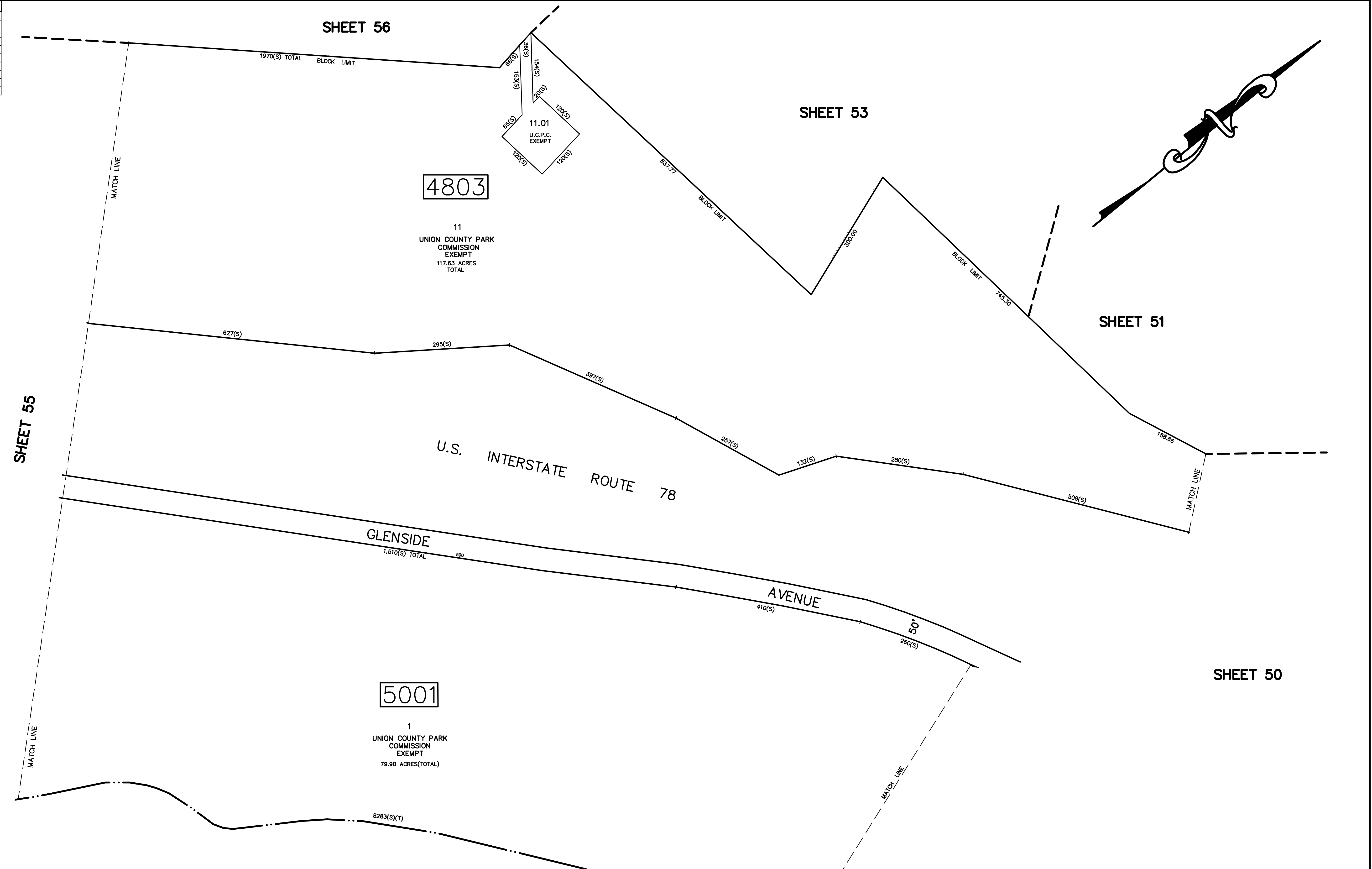
Z:\Rutherford\BUT\WorkingSurvey\Rutherford\BUT\2024\BUT-240002.02 City of Summit-- Tax Map Revisions\CADD\SUMMIT TAX MAP DETAIL SHEETS (2022 & 2023 EDITS)\FINAL.dwg 5/14/2014



TAX MAP
CITY OF SUMMIT
UNION COUNTY, NEW JERSEY
SCALE: 1"= 100' APRIL 2012
THOMAS F. MILLER, PLS
STONEFIELD ENGINEERING & DESIGN
92 PARK AVENUE
RUTHERFORD, NJ 07070
TO SHOW CONDITIONS AS OF FEB 2024

THIS TAX MAP HAS BEEN REDRAWN USING COMPUTER AIDED
DRAFTING/DESIGN (CAD/D) BASED ON THE MAPS PREPARED BY
ROBERT C. KIRKPATRICK, JR., PE., L.S., DATED OCTOBER 1, 1990.

REVISIONS		
DATE	L.S. NAME	L.S. No.



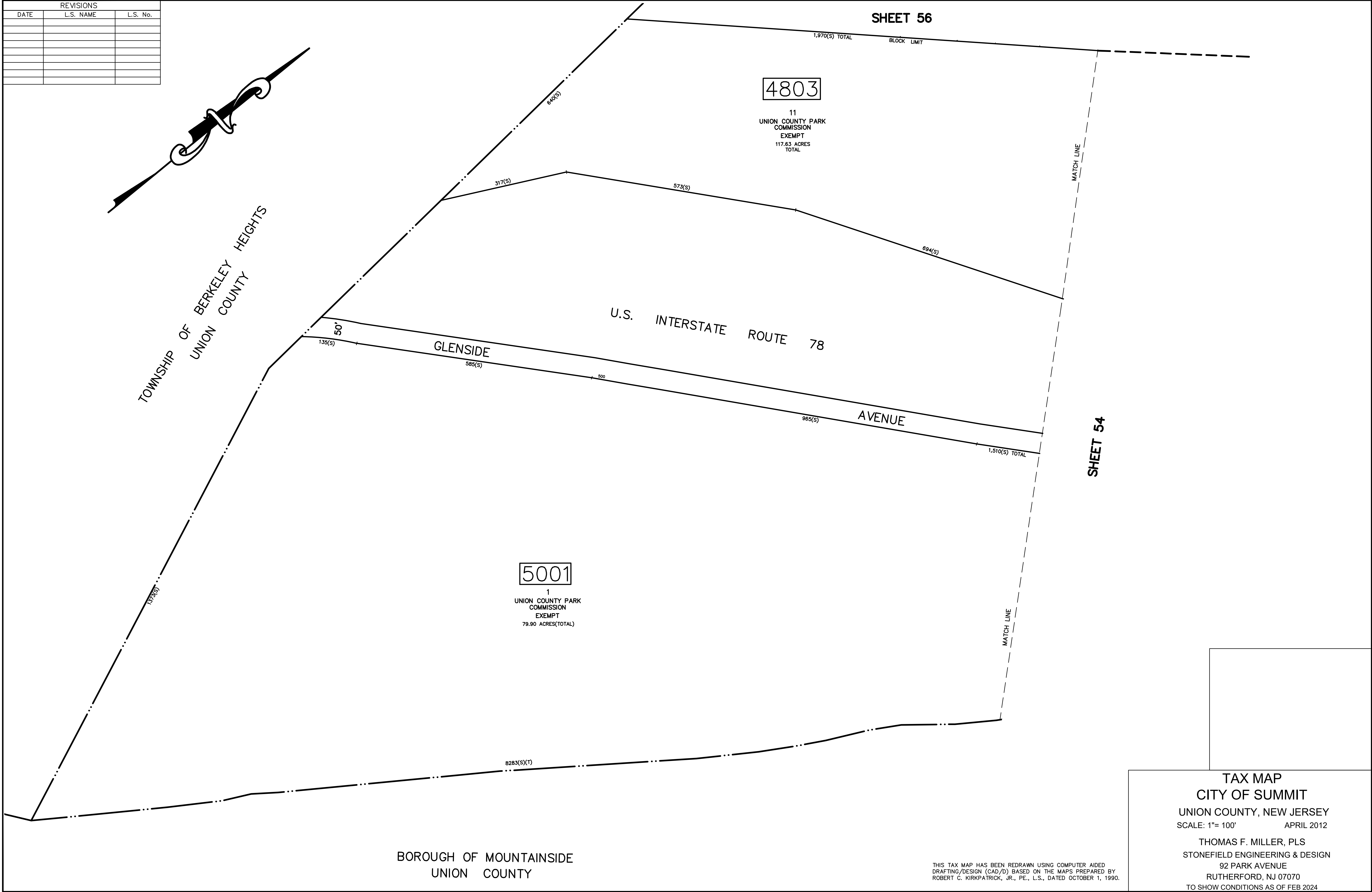
TAX MAP
CITY OF SUMMIT
UNION COUNTY, NEW JERSEY
SCALE: 1"= 100' APRIL 2012

THOMAS F. MILLER, PLS
STONEFIELD ENGINEERING & DESIGN
92 PARK AVENUE
RUTHERFORD, NJ 07070
TO SHOW CONDITIONS AS OF FEB 2024

THIS TAX MAP HAS BEEN REDRAWN USING COMPUTER AIDED
DRAFTING/DESIGN (CAD/D) BASED ON THE MAPS PREPARED BY
ROBERT C. KIRKPATRICK, JR., PE., L.S., DATED OCTOBER 1, 1990.

Z:\Rutherford\BUT\WorkingSurvey\Rutherford\BUT\2024\BUT-240002.02 City of Summit-- Tax Map Revisions\CAD\SUMMIT TAX MAP DETAIL SHEETS (2022 & 2023 EDITS)\FINAL.dwg 5/14/2014

REVISIONS		
DATE	L.S. NAME	L.S. No.



Z:\Rutherford\BUT\WorkingSurvey\Rutherford\BUT\2024\BUT-240002.02 City of Summit-- Tax Map Revisions\Surveying\CADD\SUMMIT TAX MAP DETAIL SHEETS (2022 & 2023 EDITS)\FINAL.dwg 5/14/2014

TAX MAP
CITY OF SUMMIT
UNION COUNTY, NEW JERSEY
SCALE: 1"= 100' APRIL 2012
THOMAS F. MILLER, PLS
STONEFIELD ENGINEERING & DESIGN
92 PARK AVENUE
RUTHERFORD, NJ 07070
TO SHOW CONDITIONS AS OF FEB 2024

THIS TAX MAP HAS BEEN REDRAWN USING COMPUTER AIDED
DRAFTING/DESIGN (CAD/D) BASED ON THE MAPS PREPARED BY
ROBERT C. KIRKPATRICK, JR., PE., L.S., DATED OCTOBER 1, 1990.

